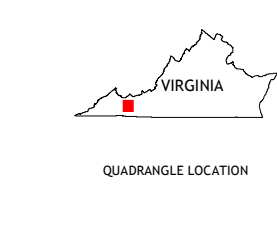
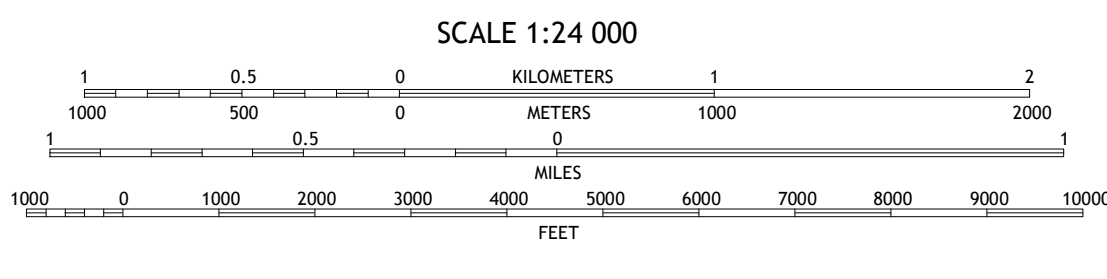
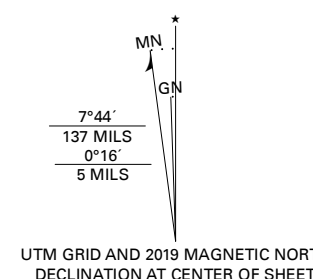


Produced by the United States Geological Survey
North American Datum of 1983 (NAD83)
World Geodetic System of 1984 (WGS84). Projection and 1 000-meter grid: Universal Transverse Mercator, Zone 17S
This map is not a legal document. Boundaries may be generalized for this map scale. Private lands within government reservations may not be shown. Obtain permission before entering private lands.

Imagey:.....N.A.P., April 2016 - July 2016
Roads:.....U.S. Census Bureau, 2016
Roads within US Forest Service Lands:.....FSTopo Data with limited Forest Service updates, 2012 - 2016
Names:.....GNIS, 1979 - 2017
Hydrography:.....National Hydrography Dataset, 2002 - 2017
Contours:.....National Elevation Dataset, 2018
Boundaries:.....Multiple sources; see metadata file 2017 - 2018
Wetlands:.....FWS National Wetlands Inventory 1990 - 2001

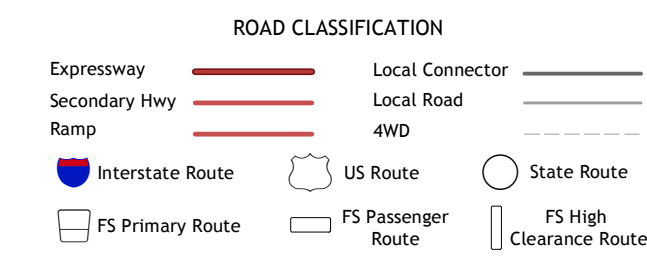


QUADRANGLE LOCATION

1	2	3
4	5	6
7	8	

ADJOINING QUADRANGLES

- 1 Tazewell South
- 2 Hutchinson Rock
- 3 Garden Mountain
- 4 Chatham Hill
- 5 Rural Retreat
- 6 Marion
- 7 Atkins
- 8 Cedar Springs



Check with local Forest Service unit for current travel conditions and restrictions.

NEBO, VA
2019

