

Produced by the United States Geological Survey

North American Datum of 1983 (NAD83) World Geodetic System of 1984 (WGS84) Projection and 1 000-meter grid/Universal Transverse Mercator, Zone 17S

This map is not a legal document. Boundaries may be generalized for this map scale. Private lands within government reservations may not be shown. Obtain permission before entering private lands.

Imagery: N.A.I.P., October 2018 - October 2018 Roads: U.S. Census Bureau, 2016 - 2016 Roads within US Forest Service with limited Forest Service updates, 2012

Names: National Hydrography Dataset, 2002 - 2021 Contours: National Elevation Dataset, 2018 Boundaries: Multiple sources; see metadata file 2017 - 2021 Wetlands: FWS National Wetlands Inventory 1990 - 2001

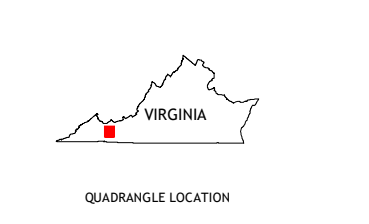
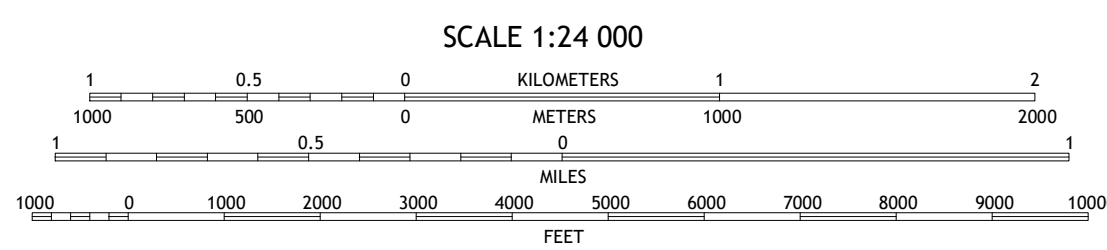
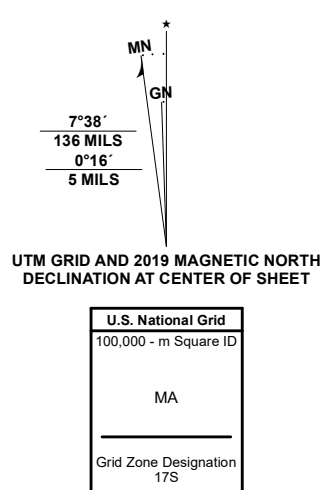


Table with 3 columns and 3 rows showing adjacent quadrangles: 1 Tazewell South, 2 Hutchinson Rock, 3 Garden Mountain, 4 Chatham Hill, 5 Rural Retreat, 6 Marion, 7 Atkins, 8 Cedar Springs

ROAD CLASSIFICATION legend table with symbols for Expressway, Secondary Hwy, Interstate Route, FS Primary Route, Local Connector, Local Road, 4WD, FS Passenger Route, State Route, and FS High Clearance Route.

Check with local Forest Service unit for current travel conditions and restrictions.

NEBO, VA 2022

