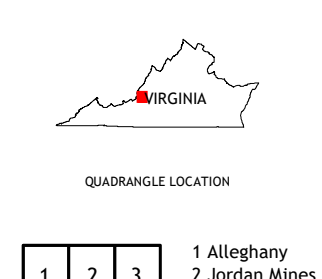
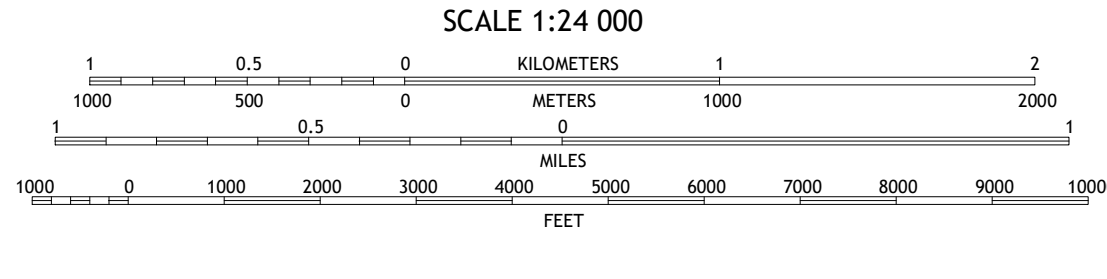
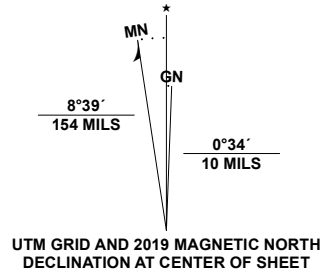


Produced by the United States Geological Survey

North American Datum of 1983 (NAD83) World Geodetic System of 1984 (WGS84) Projection and 1 000-meter grid/Universal Transverse Mercator, Zone 17S

This map is not a legal document. Boundaries may be generalized for this map scale. Private lands within government reservations may not be shown. Obtain permission before entering private lands.

Imagery: N/AIP, November 2018 - November 2018 Roads: U.S. Census Bureau, 2016



ROAD CLASSIFICATION table with columns for Expressway, Secondary Hwy, Interstate Route, FS Primary Route, Local Connector, Local Road, 4WD, US Route, FS Passenger Route, State Route, and FS High Clearance Route.

Check with local Forest Service unit for current travel conditions and restrictions.

ADJOINING QUADRANGLES table with a 3x3 grid of numbers 1-9 and corresponding place names like Alleghany, Jordan Mines, etc.

NEW CASTLE, VA 2022

