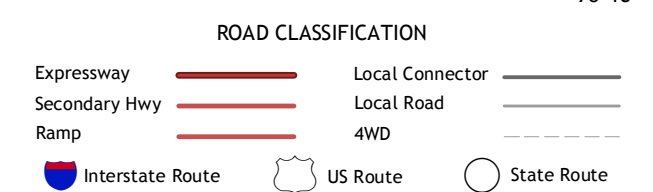
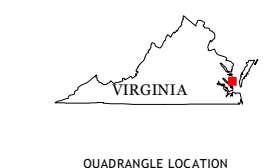
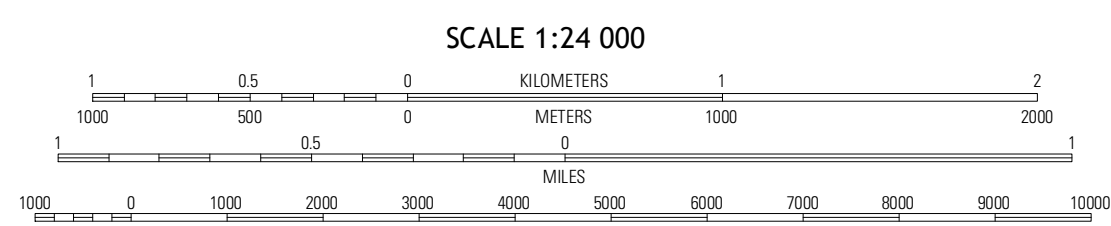
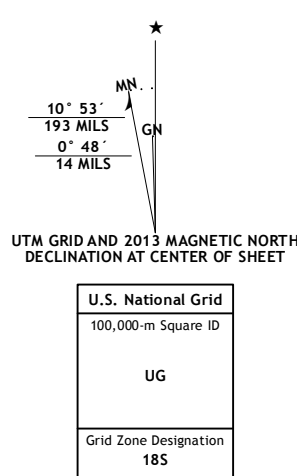


Produced by the United States Geological Survey
North American Datum of 1983 (NAD83)
©2006-2012 TomTom
World Geodetic System of 1984 (WGS84). Projection and
1 000-meter grid: Universal Transverse Mercator, Zone 18S
10 000-foot ticks: Virginia Coordinate System of 1983 (south
zone)



Ware Neck	Mathews	Bethel Beach
Ahilles	New Point Comfort	East of New Point Comfort
Popponson West	Popponson East	East of Popponson East

NEW POINT COMFORT, VA
2013

ADJOINING 7.5' QUADRANGLES

CONTOUR INTERVAL 5 FEET
NORTH AMERICAN VERTICAL DATUM OF 1988
This map was produced to conform with the
National Geospatial Program US Topo Product Standard, 2011.
A metadata file associated with this product is draft version 0.6.11