



Produced by the United States Geological Survey
North American Datum of 1983 (NAD83)
World Geodetic System of 1984 (WGS84)
Projection and 1 000-meter grid: Universal Transverse Mercator, Zone 18S
10 000-foot ticks: Virginia Coordinate System of 1983 (south zone)

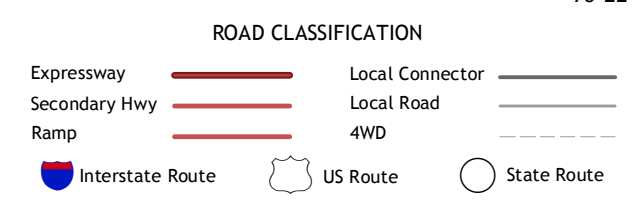
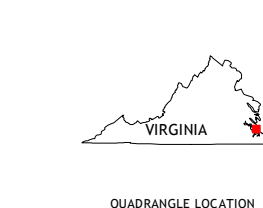
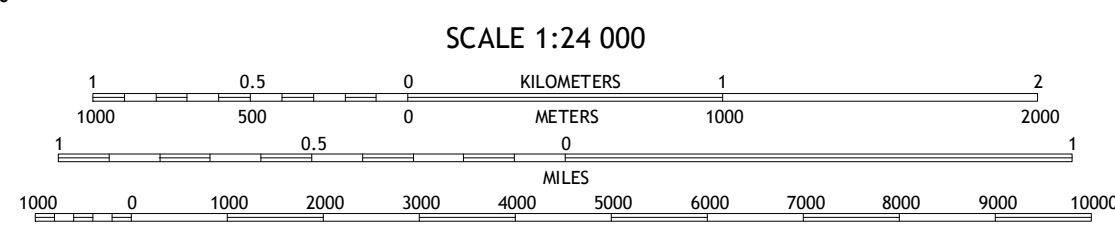
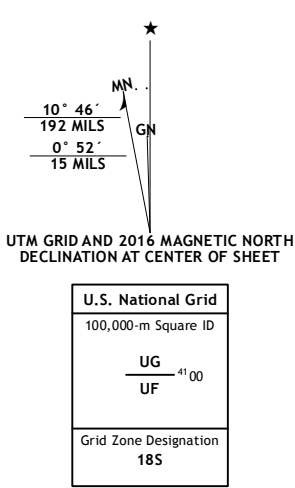


Table with 2 columns: ADJOINING QUADRANGLES (1-8) and their corresponding names (1 Yorktown, 2 Poquoson West, etc.).

