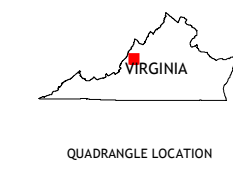
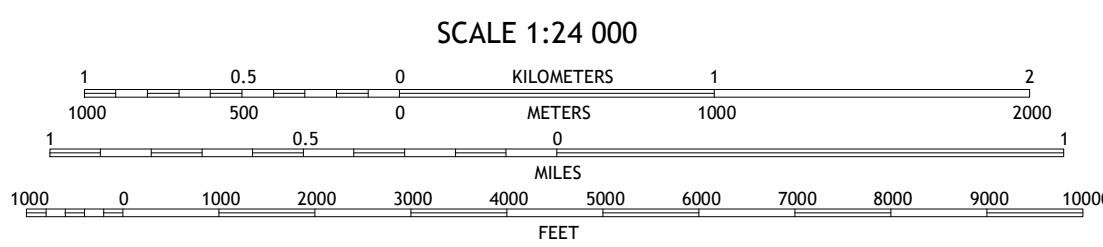
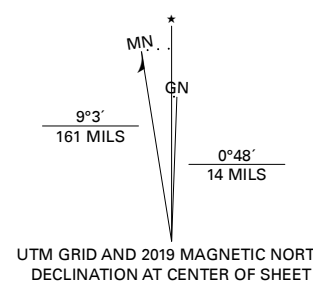


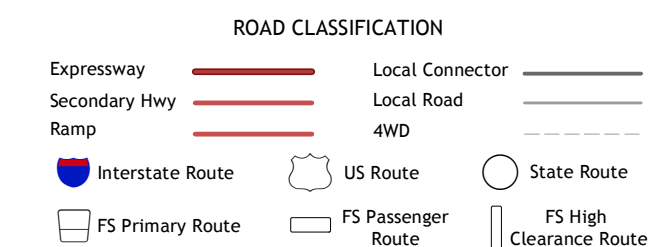
Produced by the United States Geological Survey

North American Datum of 1983 (NAD83) World Geodetic System of 1984 (WGS84) Projection and 1 000-meter grid/Universal Transverse Mercator, Zone 17S This map is not a legal document. Boundaries may be generalized for this map scale. Private lands within government reservations may not be shown. Obtain permission before entering private lands.

Image(s).....N.A.P., April 2016 - July 2016
Roads.....U.S. Census Bureau, 2016 Data
Roads within US Forest Service Lands.....FSTopo Data with limited Forest Service updates, 2013
Names.....GNIS, 1979 - 2016
Hydrography.....National Hydrography Dataset, 1899 - 2018
Contours.....National Elevation Dataset, 2002
Boundaries.....Multiple sources; see metadata file, 2019
Wetlands.....FWS National Wetlands Inventory, 1982



ADJOINING QUADRANGLES table with 8 cells containing numbers 1-8 and corresponding place names: 1 Warm Springs, 2 Bath Alum, 3 Green Valley, 4 Healing Springs, 5 Millboro, 6 Clifton Forge, 7 Longdale Furnace, 8 Collierstown



Check with local Forest Service unit for current travel conditions and restrictions.

NIMROD HALL, VA 2019

