USGS
science for a changing world

U.S. DEPARTMENT OF THE INTERIOR
U. S. GEOLOGICAL SURVEY

The National Map
US Topo

NORFOLK SOUTH QUADRANGLE
VIRGINIA
7.5-MINUTE SERIES

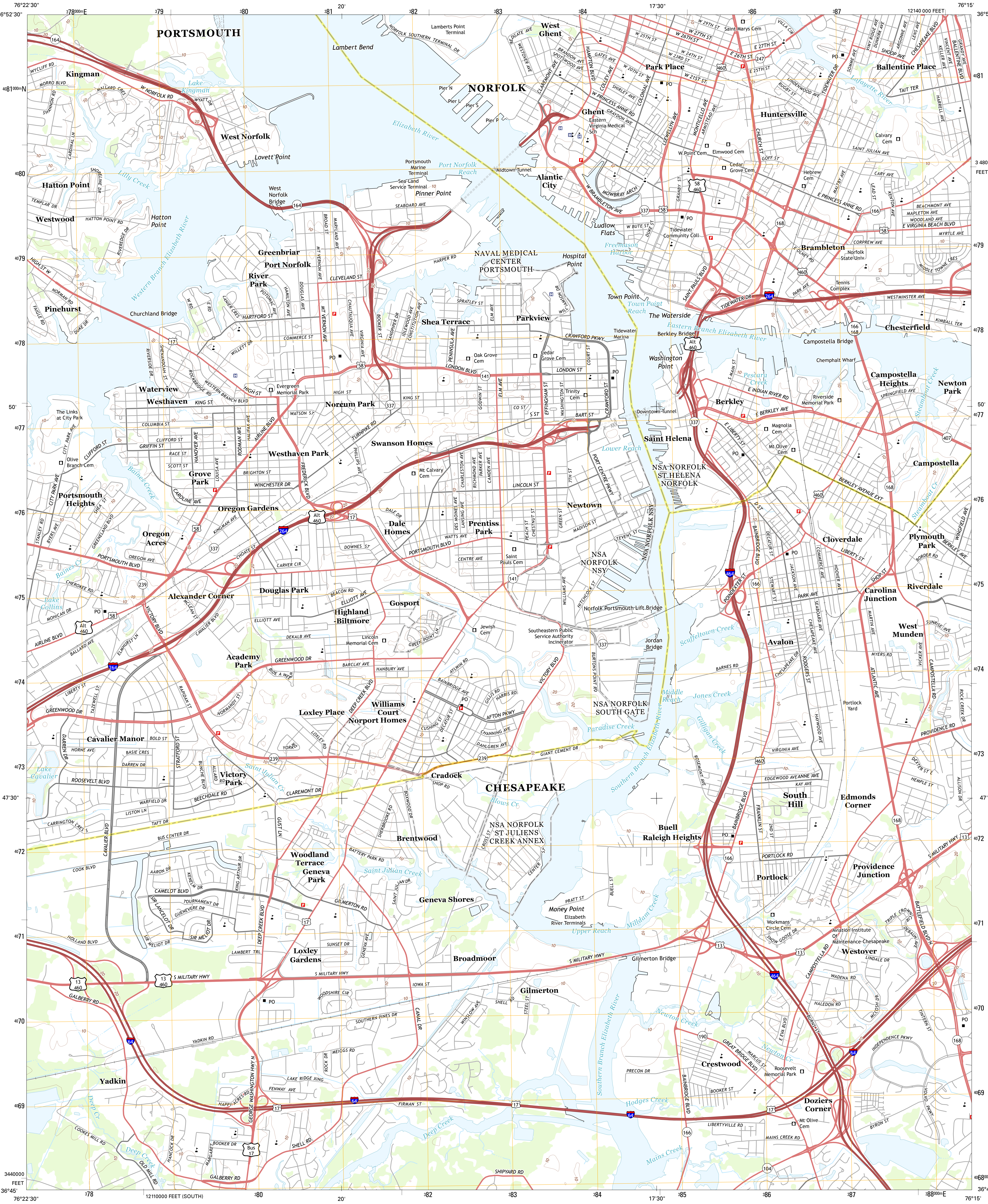
76°22'30"
36°52'30"
378000mE
379
380
381
20'
382
383
384
17'30"
385
386
387
12140 000 FEET
76°15'
4081000mN
4080
4079
4078
50'
4077
4076
4075
4074
4073
47'30"
4072
4071
4070
4069
3 480 000 FEET
3440000 FEET
36°45'
12110000 FEET (SOUTH)
388000mE
4068000mN
PORTSMOUTH
NORFOLK
CHESAPEAKE
Kingman
Lake Kingman
West Norfolk
Lovett Point
Hatton Point
Lilly Creek
Westwood
Western Branch Elizabeth River
Pinehurst
Churchland Bridge
Greenbriar
Port Norfolk
River Park
Lambert Bend
Lamberts Point Terminal
Elizabeth River
Portsmouth Marine Terminal
Port Norfolk Reach
Sea-Land Service Terminal
Pinner Point
West Norfolk Bridge
Midtown Tunnel
NAVAL MEDICAL CENTER PORTSMOUTH
Hospital Point
West Ghent
Ghent
Eastern Virginia Medical Sch
Park Place
Saint Marys Cem
Huntersville
Ballentine Place
Lafayette River
Calvary Cem
Alantic City
W Point Cem
Elmwood Cem
Cedar Grove Cem
Hebrew Cem
Ludlow Flats
Freemason Harbor
Tidewater Community Coll
Brambleton
Norfolk State Univ
Tennis Complex
Town Point
Town Point Reach
The Waterside
Eastern Branch Elizabeth River
Berkley Bridge
Campostella Bridge
Chemphalt Wharf
Chesterfield
Tidewater Marina
Washington Point
Shea Terrace
Parkview
Oak Grove Cem
Waterview
Westhaven
Evergreen Memorial Park
Norcum Park
Trinity Cem
Downtown Tunnel
Pescara Creek
Berkley
Riverside Memorial Park
Campostella Heights
Newton Park
Steamboat Creek
The Links at City Park
Olive Branch Cem
Westhaven Park
Swanson Homes
Saint Helena
Lower Reach
Magnolia Cem
Mt Olive Cem
Campostella
Portsmouth Heights
Baines Creek
Grove Park
Mt Calvary Cem
NSA NORFOLK ST HELENA NORFOLK
Oregon Gardens
Oregon Acres
Dale Homes
Prentiss Park
Newtown
Cloverdale
Plymouth Park
Saint Pauls Cem
NSA NORFOLK NSY
Riverdale
Carolina Junction
Alexander Corner
Douglas Park
Highland -Biltmore
Gosport
Lake Collins
Baines Cr
Norfolk Portsmouth Lift Bridge
Lincoln Memorial Cem
Jewish Cem
Southeastern Public Service Authority Incinerator
Jordan Bridge
Scuffeltown Creek
Avalon
West Munden
Academy Park
Williams Court
Norport Homes
Loxley Place
NSA NORFOLK SOUTH GATE
Middle Reach
Jones Creek
Portlock Yard
Gilligan Creek
Paradise Creek
Cavalier Manor
Lake Cavalier
Victory Park
Saint Julian Cr
Cradock
Blows Cr
Southern Branch Elizabeth River
South Hill
Edmonds Corner
NSA NORFOLK ST JULIENS CREEK ANNEX
Brentwood
Buell
Raleigh Heights
Woodland Terrace
Geneva Park
Saint Julian Creek
Portlock
Providence Junction
Geneva Shores
Money Point
Elizabeth River Terminals
Upper Reach
Milldam Creek
Workmans Circle Cem
Aviation Institute Of Maintenance-Chesapeake
Westover
Loxley Gardens
Broadmoor
Gilmerton Bridge
Gilmerton
Newton Creek
Crestwood
Newton Cr
Roosevelt Memorial Park
Yadkin
Deep Cr
Deep Creek
Hodges Creek
Doziers Corner
Mt Olive Cem
Mains Creek

Produced by the United States Geological Survey
North American Datum of 1983 (NAD83)
World Geodetic System of 1984 (WGS84). Projection and
1 000-meter grid: Universal Transverse Mercator, Zone 18S
10 000-foot ticks: Virginia Coordinate System of 1983 (south zone)

Imagery....................NAIP, June 2012
Roads....................©2006-2012 TomTom
Names....................GNIS, 2013
Hydrography....................National Hydrography Dataset, 2012
Contours....................National Elevation Dataset, 2010
Boundaries....................Census, IBWC, IBC, USGS, 1972 - 2012


★
MN
GN
10° 46´
191 MILS
0° 47´
14 MILS

UTM GRID AND 2013 MAGNETIC NORTH DECLINATION AT CENTER OF SHEET

U.S. National Grid
100,000-m Square ID
UF
Grid Zone Designation
18S

SCALE 1:24 000

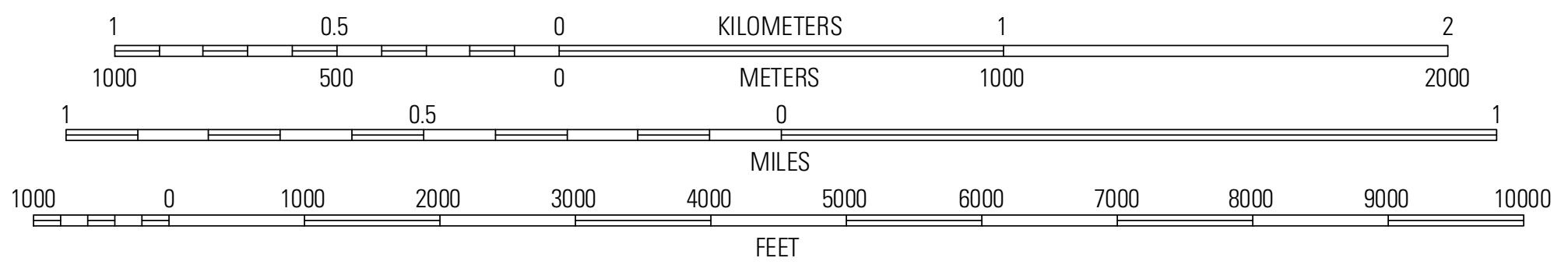
1
0.5
0
1
2
KILOMETERS
1000
500
0
1000
2000
METERS
1
0.5
0
1
MILES
1000
0
1000
2000
3000
4000
5000
6000
7000
8000
9000
10000
FEET

CONTOUR INTERVAL 10 FEET
NORTH AMERICAN VERTICAL DATUM OF 1988

This map was produced to conform with the
National Geospatial Program US Topo Product Standard, 2011.
A metadata file associated with this product is draft version 0.6.11

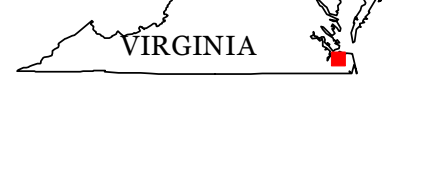

QUADRANGLE LOCATION

Newport News South	Norfolk North	Little Creek
Bowers Hill	Norfolk South	Kempsville
Lake Drummond NW	Deep Creek	Fentress

ADJOINING 7.5' QUADRANGLES

ROAD CLASSIFICATION

Expressway		Local Connector	
Secondary Hwy		Local Road	
Ramp		4WD	- - - -

Interstate Route US Route State Route

NORFOLK SOUTH, VA
2013