

Produced by the United States Geological Survey

North American Datum of 1983 (NAD83) World Geodetic System of 1984 (WGS84) Projection and 1000-meter grid/Universal Transverse Mercator, Zone 17S

Imagery: NAIP, October 2018 - October 2018 Roads: U.S. Census Bureau, 2016 - 2016 Roads within US Forest Service Lands: FS Topo Data with limited Forest Service updates, 2012

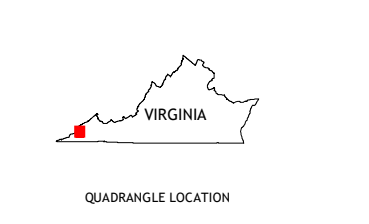
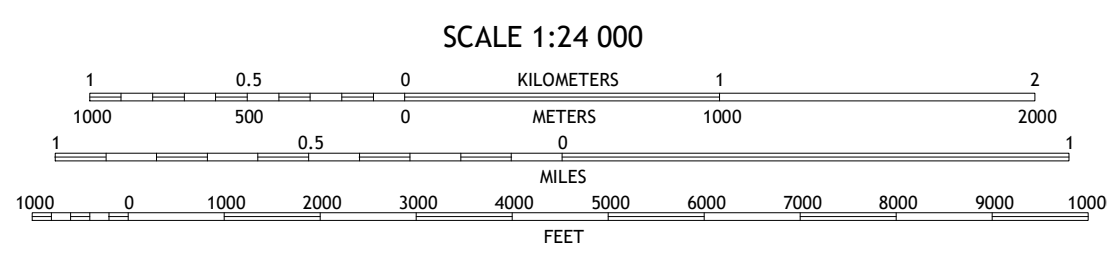
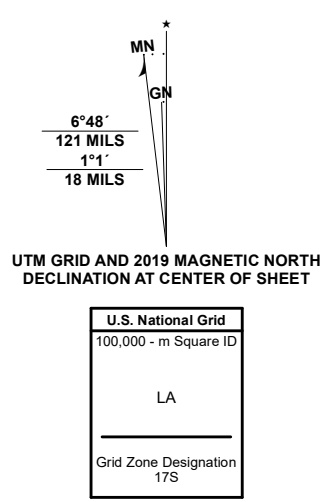
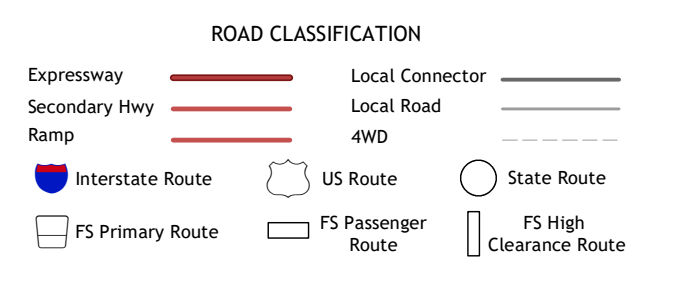


Table with 3 columns and 3 rows showing adjacent quadrangles: 1 Whitesburg, 2 Flat Gap, 3 Pound, 4 Appalachia, 5 Wise, 6 Big Stone Gap, 7 East Stone Gap, 8 Fort Blackmore.



Check with local Forest Service unit for current travel conditions and restrictions.

NORTON, VA 2022

