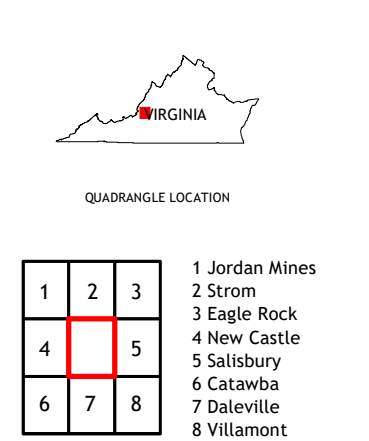
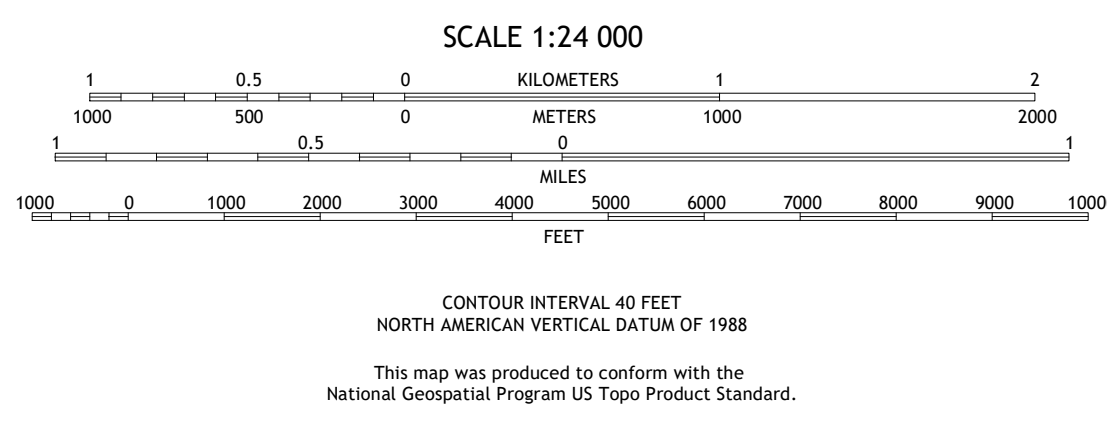
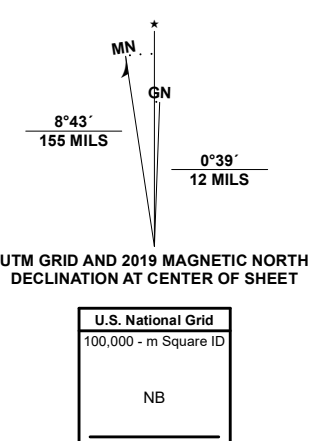


Produced by the United States Geological Survey
North American Datum of 1983 (NAD83)
World Geodetic System of 1984 (WGS84). Projection and
1 000-meter grid/Universal Transverse Mercator, Zone 17S
This map is not a legal document. Boundaries within government
reservations may not be shown. Obtain permission before
entering private lands.

Imagery:.....NAIP, November 2018 - November 2018
Roads:.....U.S. Census Bureau, 2016
Roads within US Forest Service:.....FS Topo Data
with limited Forest Service updates, 2013
Names:.....GNS, 1979 - 2022
Hydrography:.....National Hydrography Dataset, 2001 - 2020
Contours:.....National Elevation Dataset, 2021
Boundaries:.....Multiple sources; see metadata file 2017 - 2021
Wetlands:.....FWS National Wetlands Inventory 1999 - 2000



ROAD CLASSIFICATION

Expressway	Local Connector
Secondary Hwy	Local Road
Ramp	4WD
Interstate Route	State Route
FS Primary Route	FS Passenger Route
	FS High Clearance Route

Check with local Forest Service unit
for current travel conditions and restrictions.

ORISKANY, VA
2022

