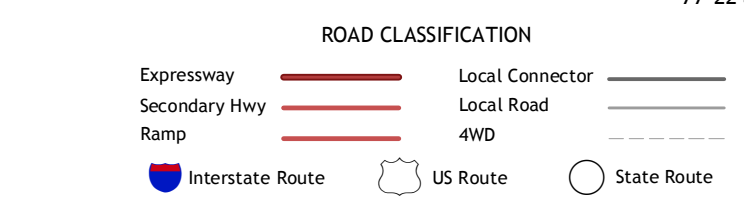
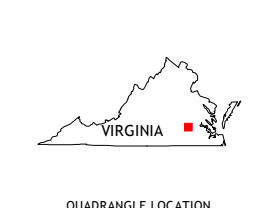
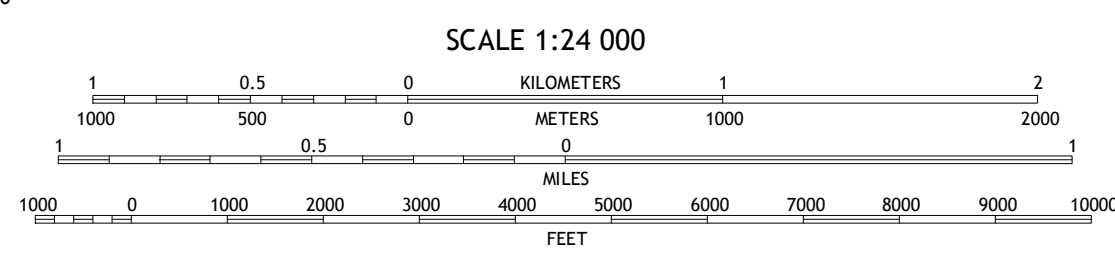
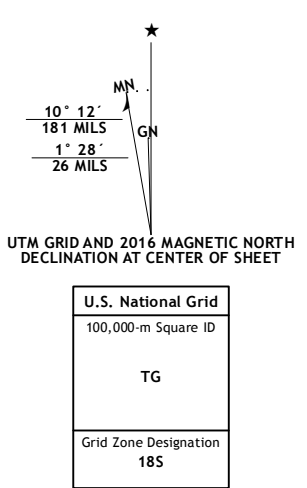


Produced by the United States Geological Survey
North American Datum of 1983 (NAD83)
Roads..... U.S. Census Bureau, 2015 - 2016
Names..... U.S. Census Bureau, 2015 - 2016
Hydrography..... National Hydrography Dataset, 2014
Contours..... National Elevation Dataset, 2015
Boundaries..... Multiple sources; see metadata file 1972 - 2016
Wetlands..... FWS National Wetlands Inventory 1977 - 2014



ADJOINING QUADRANGLES

1	2	3
4	5	6
7	8	9

- 1 Beach
- 2 Chester
- 3 Hopewell
- 4 Sutherland
- 5 Prince George
- 6 Dinwiddie
- 7 Carson
- 8 Templeton

CONTOUR INTERVAL 10 FEET
NORTH AMERICAN VERTICAL DATUM OF 1988
This map was produced to conform with the National Geospatial Program US Topo Product Standard, 2011. A metadata file associated with this product is draft version 0.6.19

PETERSBURG, VA
2016

