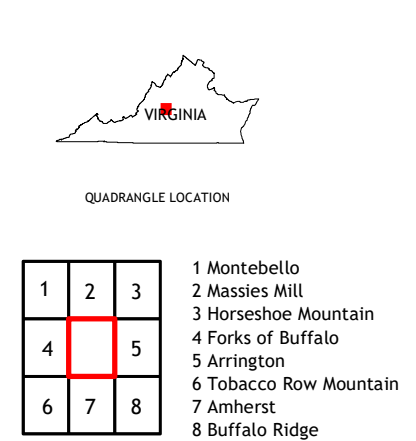
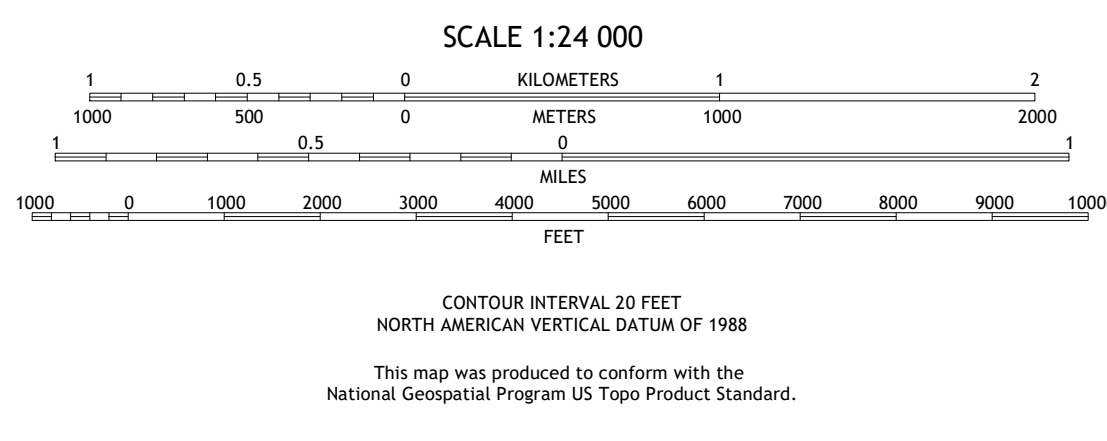
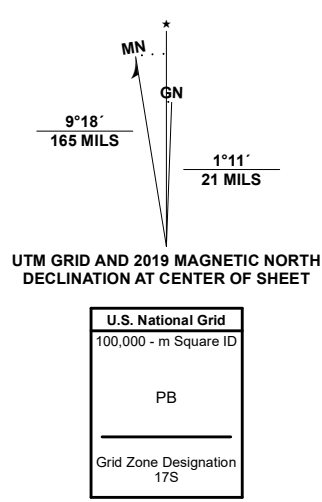




Produced by the United States Geological Survey
North American Datum of 1983 (NAD83)
World Geodetic System of 1984 (WGS84)
Projection and 1 000-meter grid: Universal Transverse Mercator, Zone 17S
This map is not a legal document. Boundaries may be generalized for this map scale. Private lands within government reservations may not be shown. Obtain permission before entering private lands.



ROAD CLASSIFICATION
Expressway, Secondary Hwy, Interstate Route, FS Primary Route, Local Connector, Local Road, 4WD, US Route, FS Route, State Route, FS High Clearance Route.
Check with local Forest Service unit for current travel conditions and restrictions.
PINEY RIVER, VA 2022

