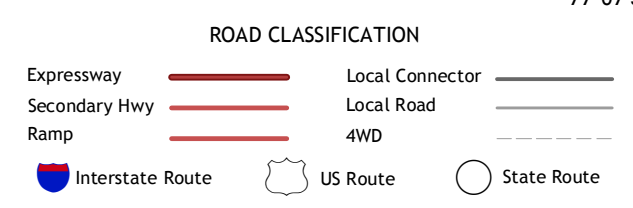
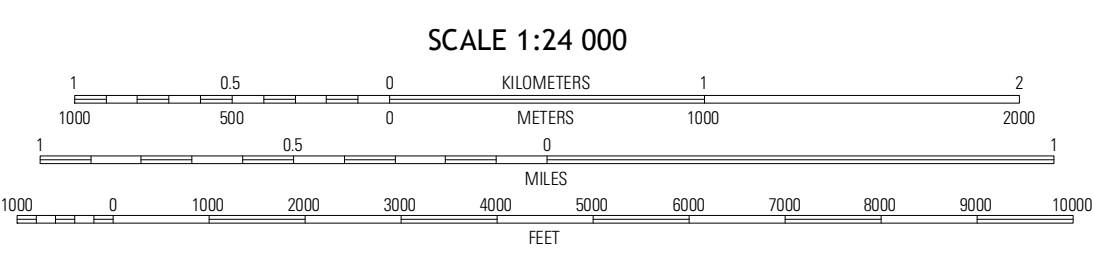
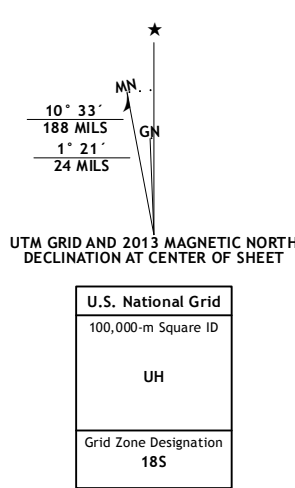


Produced by the United States Geological Survey  
North American Datum of 1983 (NAD83)  
World Geodetic System of 1984 (WGS84)  
1:000-meter grid; Universal Transverse Mercator; Zone 18S  
10 000-foot ticks; Virginia Coordinate System of 1983 (north zone)



Passapatanz	King George	Dahlgren
Rappahannock Academy	Port Royal	Rollins Fork
Bowling Green	Supply	Loretto

CONTOUR INTERVAL 10 FEET  
NORTH AMERICAN VERTICAL DATUM OF 1988

This map was produced to conform with the National Geospatial Program US Topo Product Standard, 2011. A metadata file associated with this product is draft version 0.6.11