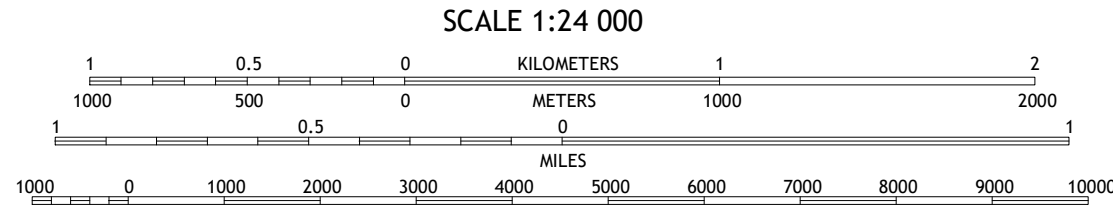
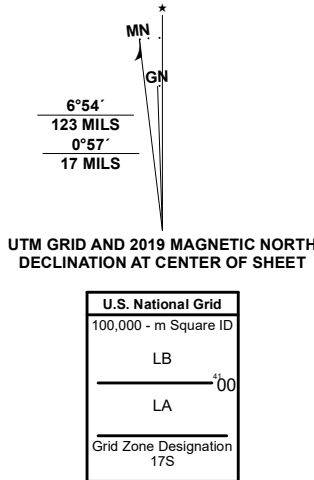


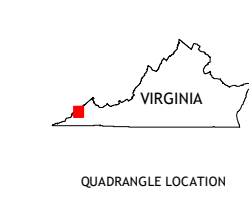
Produced by the United States Geological Survey

North American Datum of 1983 (NAD83)  
World Geodetic System of 1984 (WGS84). Projection and  
1 000-meter grid/Universal Transverse Mercator, Zone 17S  
This map is not a legal document. Boundaries may be  
generalized for this map scale. Private lands within government  
reservations may not be shown. Obtain permission before  
entering private lands.

Imagery.....NAIP, October 2018 - November 2018  
Roads.....U.S. Census Bureau, 2016 - 2016  
Lands.....US Forest Service Lands Data with Limited Forest Service updates, 2012  
Names.....National Hydrography Dataset, 2001 - 2021  
Hydrography.....National Hydrography Dataset, 2001 - 2021  
Contours.....National Elevation Dataset, 2018  
Boundaries.....Multiple sources; see metadata file 2017 - 2021  
Wetlands.....FWS National Wetlands Inventory 1990 - 2001



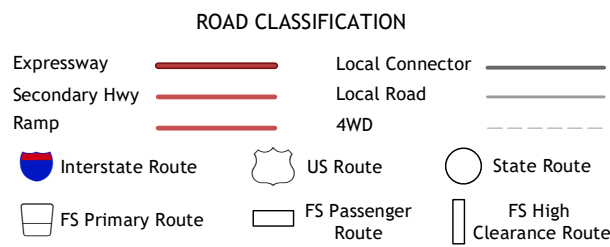
CONTOUR INTERVAL 40 FEET  
NORTH AMERICAN VERTICAL DATUM OF 1988  
This map was produced to conform with the  
National Geospatial Program US Topo Product Standard.



|   |   |   |
|---|---|---|
| 1 | 2 | 3 |
| 4 | 5 | 6 |
| 7 | 8 |   |

ADJOINING QUADRANGLES

1 Jenkins West  
2 Jenkins East  
3 Clintwood  
4 Flat Gap  
5 Caney Ridge  
6 Norton  
7 Wise  
8 Coeburn



Check with local Forest Service unit  
for current travel conditions and restrictions.

POUND, VA  
2022

