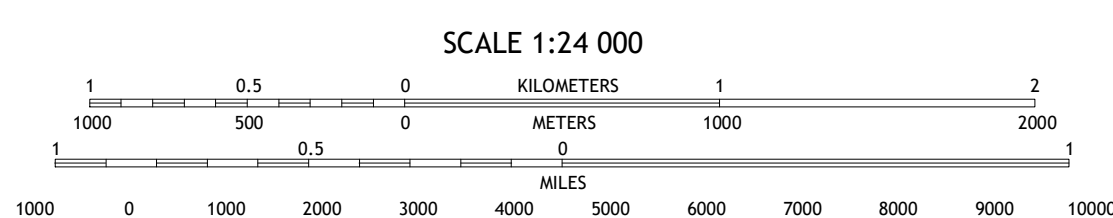

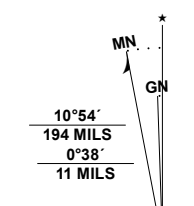


Produced by the United States Geological Survey

North American Datum of 1983 (NAD83) World Geodetic System of 1984 (WGS84) Projection and 1 000-meter grid/Universal Transverse Mercator, Zone 18S This map is not a legal document. Boundaries may be generalized for this map scale. Private lands within government reservations may not be shown. Obtain permission before entering private lands.

Imagery: NAIP, October 2018 - October 2018 U.S. Census Bureau, 2016 Names: GNS, 1979 - 2022 Hydrography: National Hydrography Dataset, 2004 - 2020 Contours: National Elevation Dataset, 2015 Boundaries: Multiple sources; see metadata file 2019 - 2021 Wetlands: FWS National Wetlands Inventory 1994 - 2009



CONTOUR INTERVAL 5 FEET NORTH AMERICAN DATUM OF 1983 This map was produced to conform with the National Geospatial Program US Topo Product Standard.

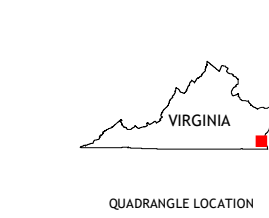


Table with 3 columns and 3 rows showing adjacent quadrangles: 1 Little Creek, 2 Cape Henry, 3 North Virginia Beach, 4 Kempsville, 5 Virginia Beach, 6 Pentress, 7 Pleasant Ridge, 8 North Bay

ROAD CLASSIFICATION table: Expressway, Secondary Hwy, Ramp, Interstate Route, Local Connector, Local Road, 4WD, US Route, State Route

