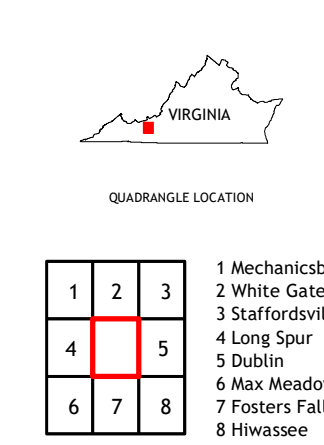
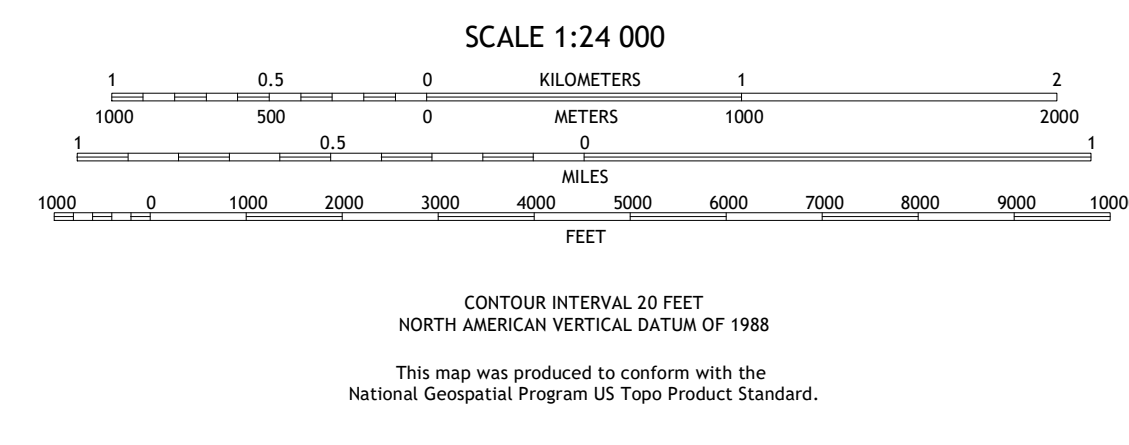
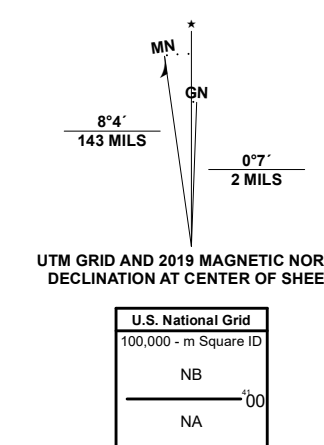
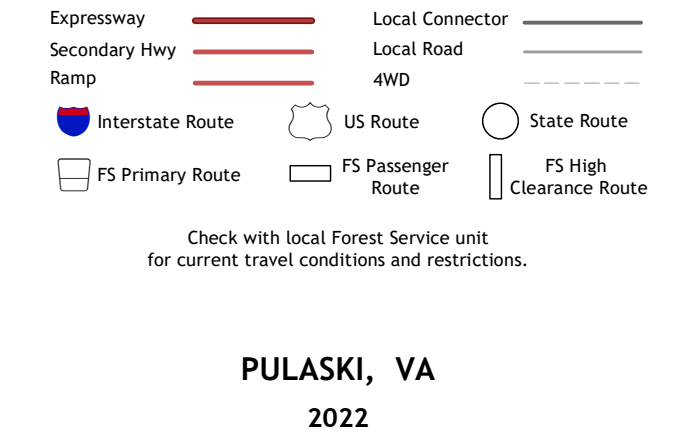


Produced by the United States Geological Survey  
North American Datum of 1983 (NAD83)  
World Geodetic System of 1984 (WGS84)  
Projection and 1 000-meter grid/Universal Transverse Mercator, Zone 17S  
This map is not a legal document. Boundaries may be generalized for this map scale. Private lands within government reservations may not be shown. Obtain permission before entering private lands.  
Imagery:.....NAIP, October 2018 - October 2018  
Roads:.....U.S. Census Bureau, 2016 - 2016  
Roads within US Forest Service with limited Forest Service updates, 2012  
Names:.....FS Topo Data  
Hydrography:.....National Hydrography Dataset, 2002 - 2018  
Contours:.....National Elevation Dataset, 2021  
Boundaries:.....Multiple sources; see metadata file 2017 - 2021  
Wetlands:.....FWS National Wetlands Inventory 1982



1	2	3
4	<b>5</b>	6
7	8	

ADJOINING QUADRANGLES



PULASKI, VA  
2022

