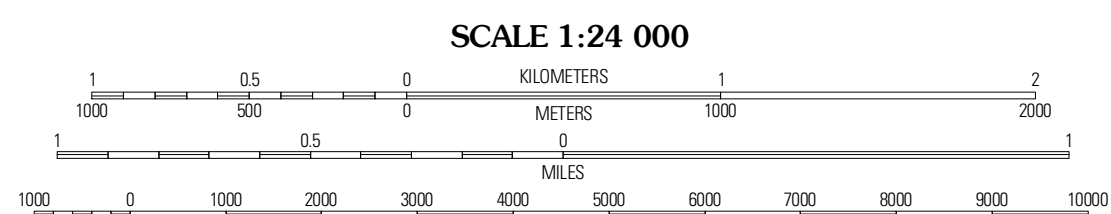
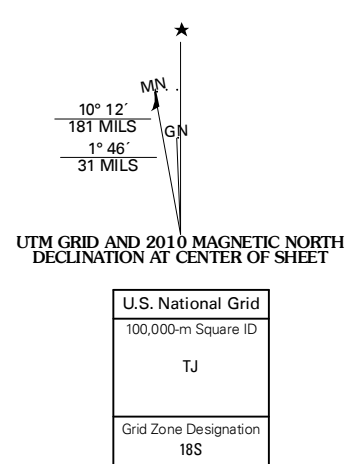




Produced by the United States Geological Survey
North American Datum of 1983 (NAD83)
Roads..... ©2006-2010 Tele Atlas
World Geodetic System of 1984 (WGS84), Projection and
1 000-meter grid: Universal Transverse Mercator, Zone 18S
10 000-foot ticks: Virginia Coordinate System of 1983
(north zone)

Imagery..... NAIIP, August 2009
Roads..... ©2006-2010 Tele Atlas
Names..... GNIS, 2008
Hydrography..... National Hydrography Dataset, 2009
Contours..... National Elevation Dataset, 2007



SCALE 1:24 000

CONTOUR INTERVAL 20 FEET
NORTH AMERICAN VERTICAL DATUM OF 1988

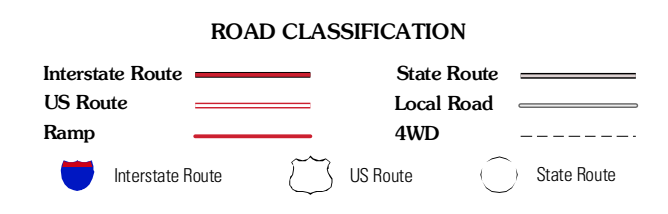
This map was produced to conform with version 0.5.10 of the
draft USGS Standards for 7.5-Minute Quadrangle Maps.
A metadata file associated with this product is draft version 0.5.11



QUADRANGLE LOCATION

Abby Gap	Blumont	Lincoln
Upperville	Rectortown	Middleburg
Orlean	Marshall	Thoroughfare Gap

ADJOINING 7.5 QUADRANGLES



RECTORTOWN, VA
2010