

Produced by the United States Geological Survey

North American Datum of 1983 (NAD83) World Geodetic System of 1984 (WGS84) Projection and 1 000-meter grid/Universal Transverse Mercator, Zone 17S This map is not a legal document. Boundaries may be generalized for this map scale. Private lands within government reservations may not be shown. Obtain permission before entering private lands.

Imagery: N.A.P., August 2016 - October 2016 Roads: U.S. Census Bureau, 2016 Data with limited Forest Service updates, 2013 GNS, 1979 - 2019 Hydrography: National Hydrography Dataset, 2001 - 2019 Contours: National Elevation Dataset, 2006 - 2012 Boundaries: Multiple sources; see metadata file 2017 - 2018 Wetlands: FWS National Wetlands Inventory 1982

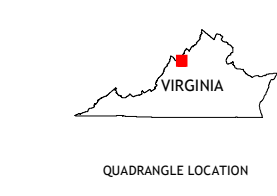
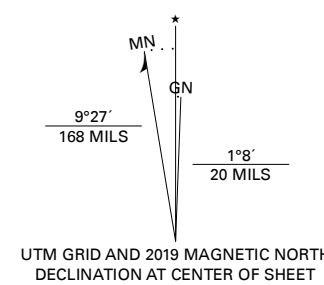
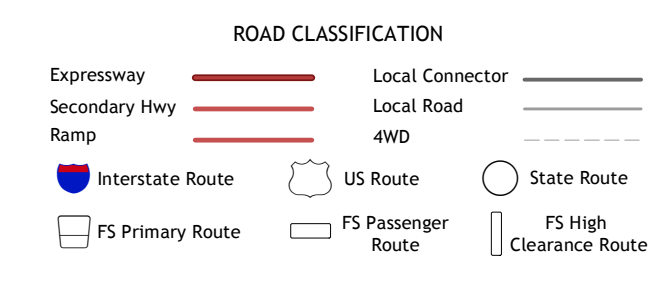


Table with 8 columns and 2 rows listing adjacent quadrangles: 1 Sugar Grove, 2 Brandywine, 3 Rawley Springs, 4 Palo Alto, 5 Briery Branch, 6 West Augusta, 7 Stokesville, 8 Parnassus.



Check with local Forest Service unit for current travel conditions and restrictions.

REDDISH KNOB, VA, WV 2019

