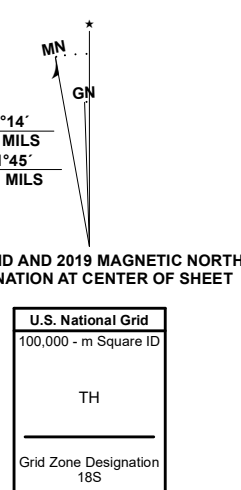


Produced by the United States Geological Survey

North American Datum of 1983 (NAD83) World Geodetic System of 1984 (WGS84) Projection and 1000-meter grid/Universal Transverse Mercator, Zone 18S

This map is not a legal document. Boundaries may be generalized for this map scale. Private lands within government reservations may not be shown. Obtain permission before entering private lands.

Imagery: N.A.I.P., November 2018 - November 2018 Roads: U.S. Census Bureau, 2016 - 2016 Names: GNS, 1979 - 2022 Hydrography: National Hydrography Dataset, 2001 - 2020 Contours: National Elevation Dataset, 2013 Boundaries: Multiple sources; see metadata file 2019 - 2021 Wetlands: FWS National Wetlands Inventory 1994 - 1994



CONTOUR INTERVAL 10 FEET NORTH AMERICAN VERTICAL DATUM OF 1988 This map was produced to conform with the National Geospatial Program US Topo Product Standard.

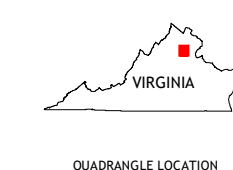
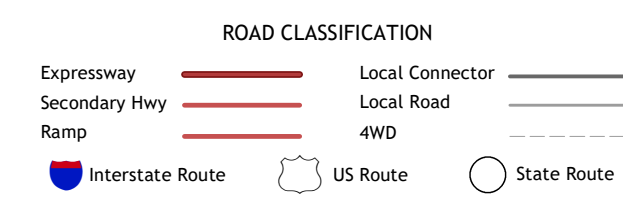


Table with 3 columns and 3 rows showing adjacent quadrangles: 1 Jefferson, 2 Warrenton, 3 Catlett, 4 Brandy Station, 5 Millland, 6 Culpeper East, 7 Germanna Bridge, 8 Richardsville.



REMINGTON, VA 2022

