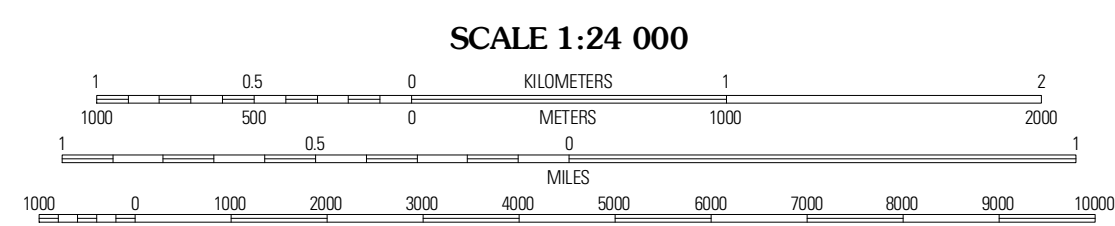
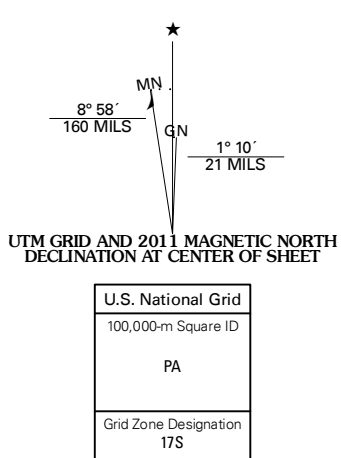


Produced by the United States Geological Survey  
 North American Datum of 1983 (NAD83)  
 World Geodetic System of 1984 (WGS84) Projection and  
 1 000-meter grid: Universal Transverse Mercator, Zone 17S  
 10 000-foot ticks: Virginia Coordinate System of 1983 (south zone)

Imagery.....NAP, June 2009  
 Roads.....©2006-2010 Tele Atlas  
 Names.....GNIS, 2010  
 Hydrography.....National Hydrography Dataset, 2009  
 Contours.....National Elevation Dataset, 2008



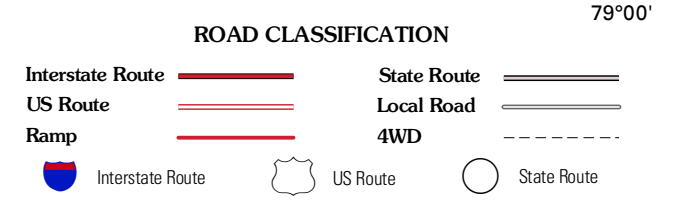
CONTOUR INTERVAL 10 FEET  
 NORTH AMERICAN VERTICAL DATUM OF 1988

This map was produced to conform with version 0.5.10 of the  
 draft USGS Standards for 7.5-Minute Quadrangle Maps.  
 A metadata file associated with this product is draft version 0.5.11



QUADRANGLE LOCATION

Straightstone	Long Island	Brookneal
Mount Airy	Republican Grove	Nathalie
Java	Vernon Hill	Halifax



REPUBLICAN GROVE, VA  
 2011

ADJOINING 7.5' QUADRANGLES