

Produced by the United States Geological Survey

North American Datum of 1983 (NAD83) World Geodetic System of 1984 (WGS84) Projection and 1 000-meter grid/Universal Transverse Mercator, Zone 17S This map is not a legal document. Boundaries may be generalized for this map scale. Private lands within government reservations may not be shown. Obtain permission before entering private lands.

Imagery.....NAIP, April 2016 July 2016
Roads.....U.S. Census Bureau, 2016
Names.....GNIS, 1979 2019
Hydrography.....National Hydrography Dataset, 2002 2017
Contours.....National Elevation Dataset, 2018
Boundaries.....Multiple sources; see metadata file 2017 2018
Wetlands.....FWS National Wetlands Inventory 1990 2001

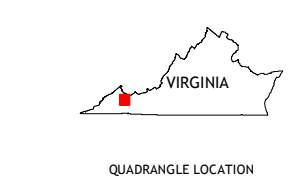
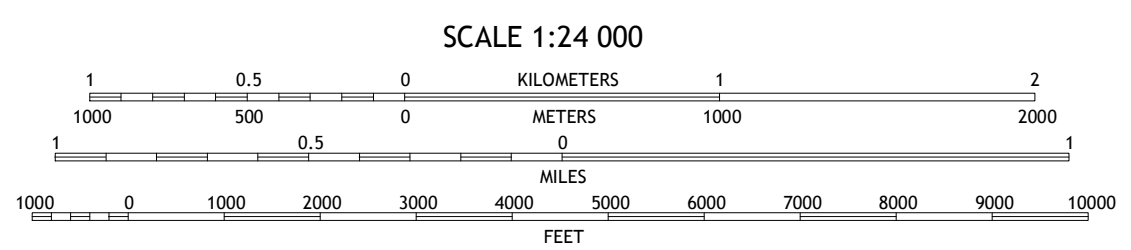
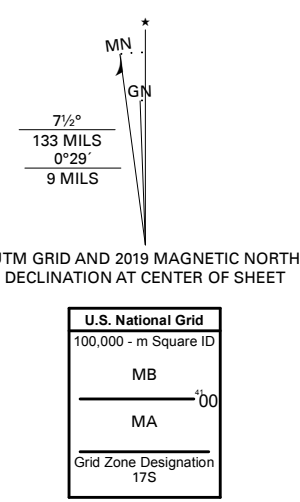


Table with 3 columns and 8 rows showing adjacent quadrangles: 1 Keen Mountain, 2 Jewell Ridge, 3 Amonate, 4 Honaker, 5 Poundling Mill, 6 Elk Garden, 7 Saltville, 8 Broadford.

