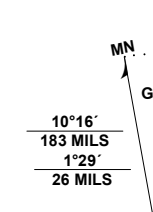


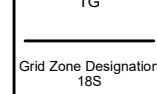
Produced by the United States Geological Survey

North American Datum of 1983 (NAD83)
World Geodetic System of 1984 (WGS84). Projection and
1:100,000 meter grid/Universal Transverse Mercator, Zone 18S
This map is not a legal document. Boundaries may be
generalized for this map scale. Private lands within government
reservations may not be shown. Obtain permission before
entering private lands.

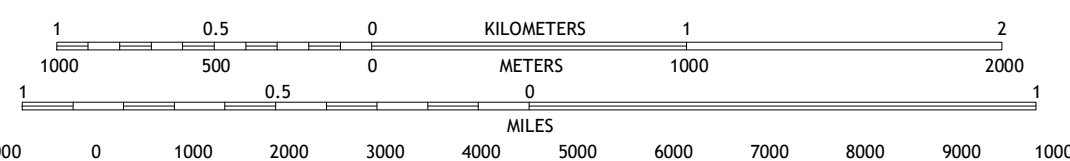
Imagery.....NAIP, August 2018 - August 2018
Roads.....U.S. Census Bureau, 2016
Names.....GNS, 1979 - 2022
Hydrography.....National Hydrography Dataset, 2002 - 2021
Contours.....National Elevation Dataset, 2021
Boundaries.....Multiple sources; see metadata file 2013 - 2021
Wetlands.....FWS National Wetlands Inventory 1994 - 2012



UTM GRID AND 2019 MAGNETIC NORTH
DECLINATION AT CENTER OF SHEET

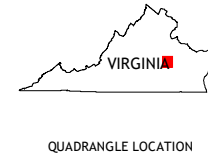


SCALE 1:24 000



CONTOUR INTERVAL 10 FEET
NORTH AMERICAN VERTICAL DATUM OF 1988

This map was produced to conform with the
National Geospatial Program US Topo Product Standard.



QUADRANGLE LOCATION

1	2	3
4	5	6
7	8	

1 Glen Allen
2 Yellow Tavern
3 Studley
4 Bon Air
5 Seven Pines
6 Chesterfield
7 Brewys Bluff
8 Dutch Gap

ROAD CLASSIFICATION	
Expressway	Local Connector
Secondary Hwy	Local Road
Ramp	4WD
Interstate Route	US Route
	State Route

