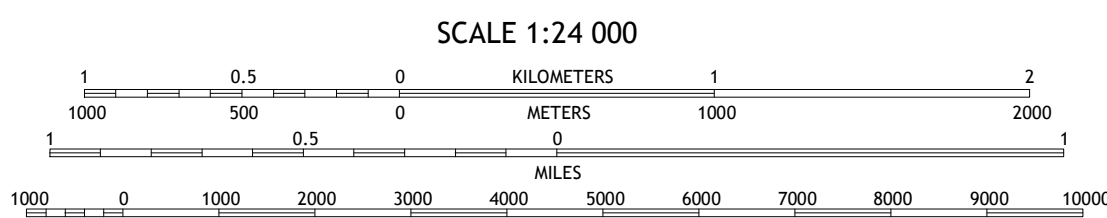
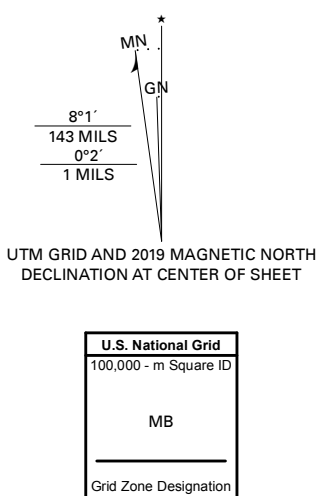


Produced by the United States Geological Survey
North American Datum of 1983 (NAD83)
World Geodetic System of 1984 (WGS84). Projection and 1 000-meter grid: Universal Transverse Mercator, Zone 17S
This map is not a legal document. Boundaries may be generalized for this map scale. Private lands within government reservations may not be shown. Obtain permission before entering private lands.

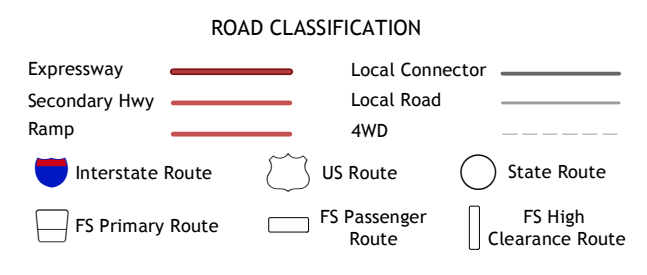
Image: NAD, April 2016 - July 2016
Roads: U.S. Census Bureau, 2016
Roads within US Forest Service Lands: FSTopo Data with limited Forest Service updates, 2012
Names: GNS, 1979 - 2016
Hydrography: National Hydrography Dataset, 1899 - 2018
Contours: National Elevation Dataset, 2001 - 2018
Boundaries: Multiple sources; see metadata file 2019
Wetlands: FWS National Wetlands Inventory 1986



QUADRANGLE LOCATION

1	2	3	1 Bluefield
4	5	6	2 Princeton
7	8	7	3 Oakvale
		8	4 Bastian
			5 Mechanicsburg
			6 Big Bend
			7 Bland
			8 Long Spur

ADJOINING QUADRANGLES



Check with local Forest Service unit for current travel conditions and restrictions.

ROCKY GAP, VA 2019

