
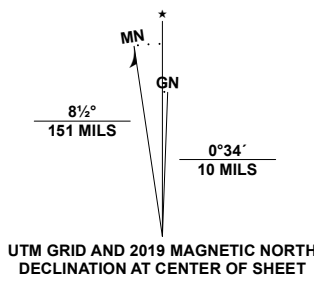




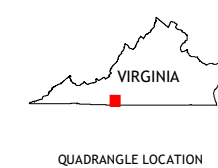
Produced by the United States Geological Survey

North American Datum of 1983 (NAD83)  
World Geodetic System of 1984 (WGS84) Projection and  
1 000-meter grid/Universal Transverse Mercator, Zone 17S  
This map is not a legal document. Boundaries may be  
generalized for this map scale. Private lands within government  
reservations may not be shown. Obtain permission before  
entering private lands.

Imagery	.....NAIP, August 2018 - October 2018
Roads	.....U.S. Census Bureau, 2016
Names	.....GNIS, 1979 - 2022
Hydrography	.....National Hydrography Dataset, 2005 - 2019
Contours	.....National Elevation Dataset, 2021
Boundaries	.....Multiple sources; see metadata file 2019 - 2021
Wetlands	.....FWS National Wetlands Inventory 1982



CONTOUR INTERVAL 20 FEET  
NORTH AMERICAN VERTICAL DATUM OF 1988  
This map was produced to conform with the  
National Geospatial Program US Topo Product Standard.



1	2	3
4	5	6
7	8	

ADJOINING QUADRANGLES

- 1 Charity
- 2 Philpott Lake
- 3 Bassett
- 4 Patrick Springs
- 5 Martinsville West
- 6 Nettleridge
- 7 Spencer
- 8 Price

ROAD CLASSIFICATION

Expressway	Local Connector
Secondary Hwy	Local Road
Ramp	4WD
Interstate Route	US Route
	State Route

