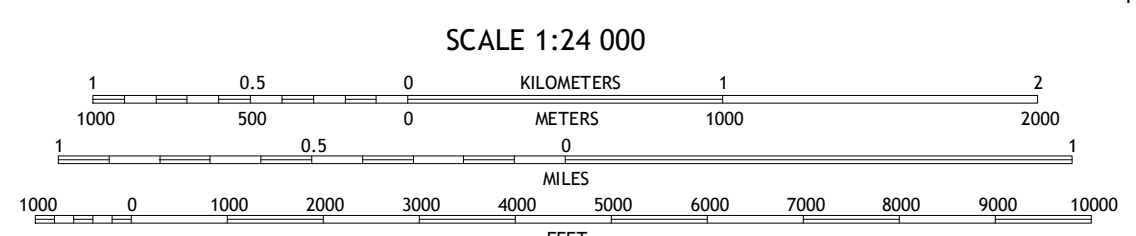

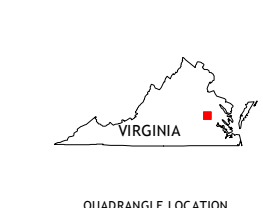


Produced by the United States Geological Survey... Imagery: NAIIP, August 2014... Wetlands: FWS National Wetlands Inventory 1977 - 2014



CONTOUR INTERVAL 10 FEET NORTH AMERICAN VERTICAL DATUM OF 1988



ROAD CLASSIFICATION table with symbols for Expressway, Secondary Hwy, Ramp, Interstate Route, US Route, State Route, Local Connector, Local Road, and 4WD.

ADJOINING QUADRANGLES table with a grid of numbers 1-8.

- 1 Yellow Tavern, 2 Studley, 3 Manquar, 4 Richmond, 5 Quinton, 6 Drewrys Bluff, 7 Dutch Gap, 8 Roxbury

SEVEN PINES, VA 2016

