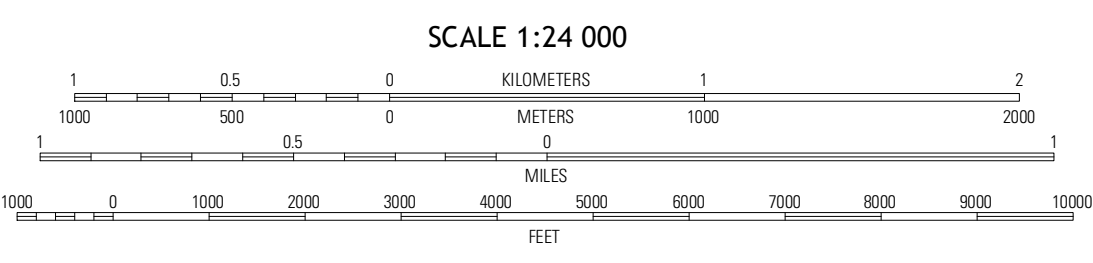
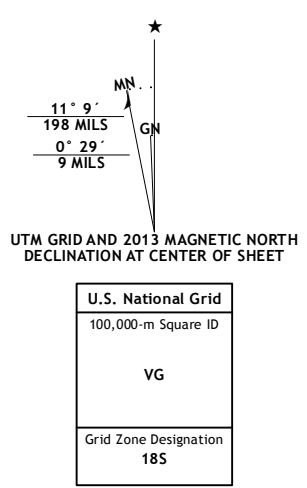
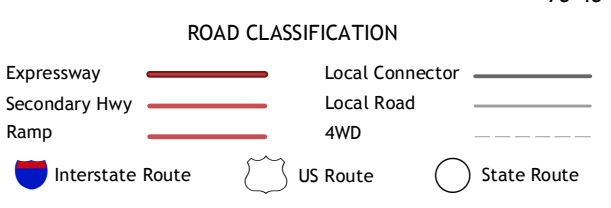


Produced by the United States Geological Survey
North American Datum of 1983 (NAD83)
Roads: ©2006-2012 TomTom
Names: ©2006-2012 TomTom
Hydrography: National Hydrography Dataset, 2012
Contours: Not Available
Boundaries: Census, IBW, IBC, USGS, 1972-2012



CONTOURS NOT PRESENT BECAUSE AVAILABLE ELEVATION DATA DO NOT MEET ACCURACY REQUIREMENTS
This map was produced to conform with the National Geospatial Program US Topo Product Standard, 2011. A metadata file associated with this product is draft version 0.6.11



QUADRANGLE LOCATION

| | | |
|-------------------|------------------|------------------------|
| Cheriton | Cobb Island | Great Machipongo Inlet |
| Townsend | Ship Shoal Inlet | |
| Fishermans Island | | |

SHIP SHOAL INLET, VA
2013

ADJOINING 7.5' QUADRANGLES