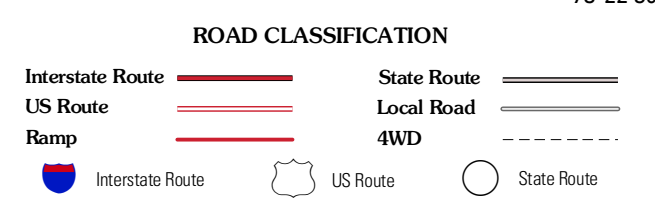
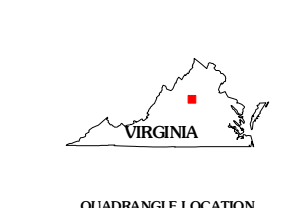
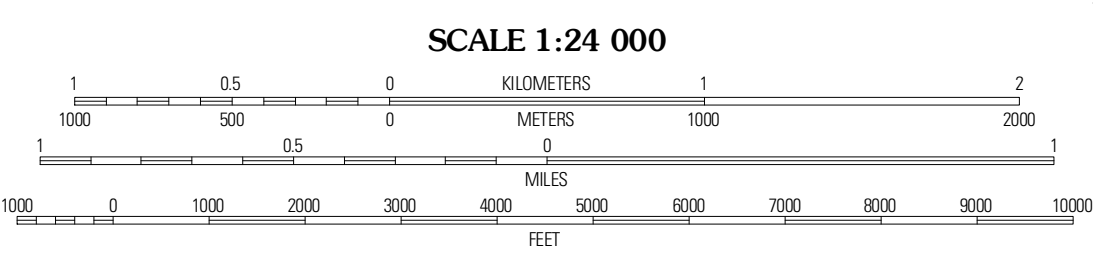
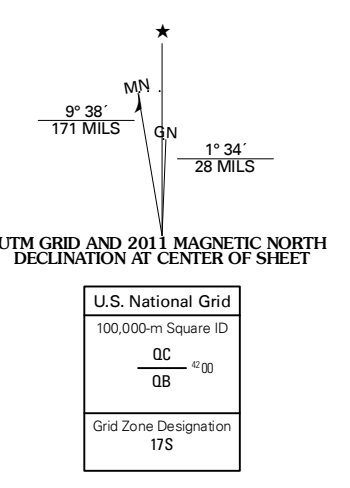


Produced by the United States Geological Survey
North American Datum of 1983 (NAD83)
World Geodetic System of 1984 (WGS84). Projection and
1 000-meter grid. Universal Transverse Mercator, Zone 17S
10 000-foot ticks. Virginia Coordinate System of 1983 (south zone)



Charlottesville	Charlottesville	Keweenaw
West	Simeon	Boyd Tavern
Emont	Scottsville	Palmyra

CONTOUR INTERVAL 20 FEET
NORTH AMERICAN VERTICAL DATUM OF 1988

This map was produced to conform with version 0.5.10 of the
draft USGS Standards for 7.5-Minute Quadrangle Maps.
A metadata file associated with this product is draft version 0.5.11

SIMEON, VA
2011

ADJOINING 7.5 QUADRANGLES