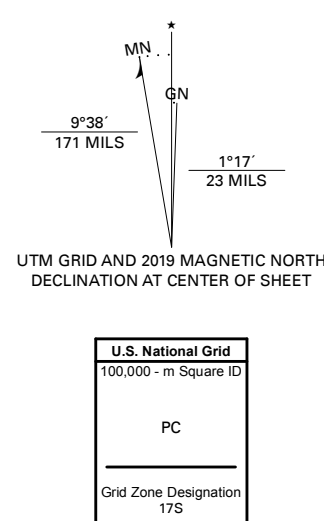
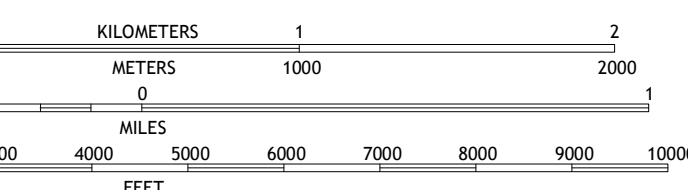


Produced by the United States Geological Survey  
North American Datum of 1983 (NAD83)  
World Geodetic System of 1984 (WGS84). Projection and 1 000-meter grid: Universal Transverse Mercator, Zone 17S  
This map is not a legal document. Boundaries may be generalized for this map scale. Private lands within government reservations may not be shown. Obtain permission before entering private lands.

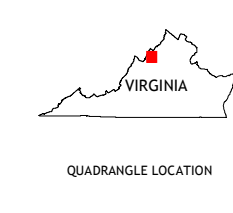


SCALE 1:24 000



CONTOUR INTERVAL 20 FEET  
NORTH AMERICAN VERTICAL DATUM OF 1988

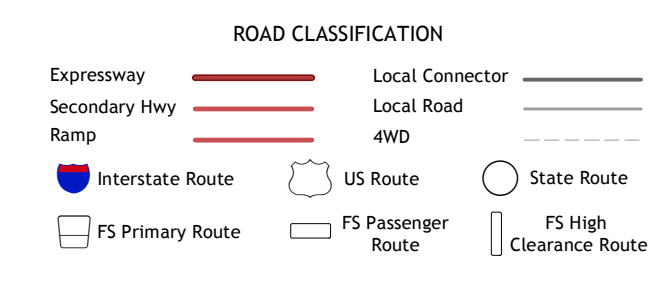
This map was produced to conform with the National Geospatial Program US Topo Product Standard, 2011. A metadata file associated with this product is draft version 0.6.18



QUADRANGLE LOCATION

1	2	3	1 Cow Knob
4	5	3 Timberville	4 Rawley Springs
6	7	5 Broadway	6 Briery Branch
8		7 Bridgewater	8 Harrisonburg

ADJOINING QUADRANGLES



Check with local Forest Service unit for current travel conditions and restrictions.

SINGERS GLEN, VA  
2019

