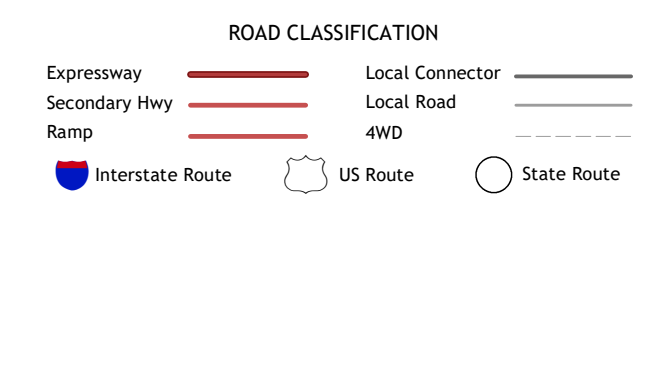
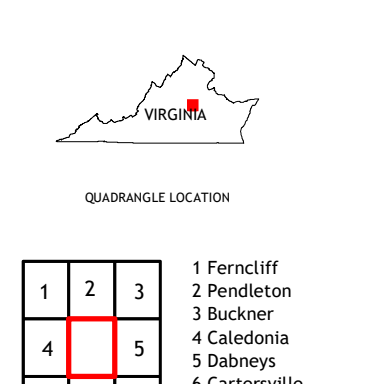
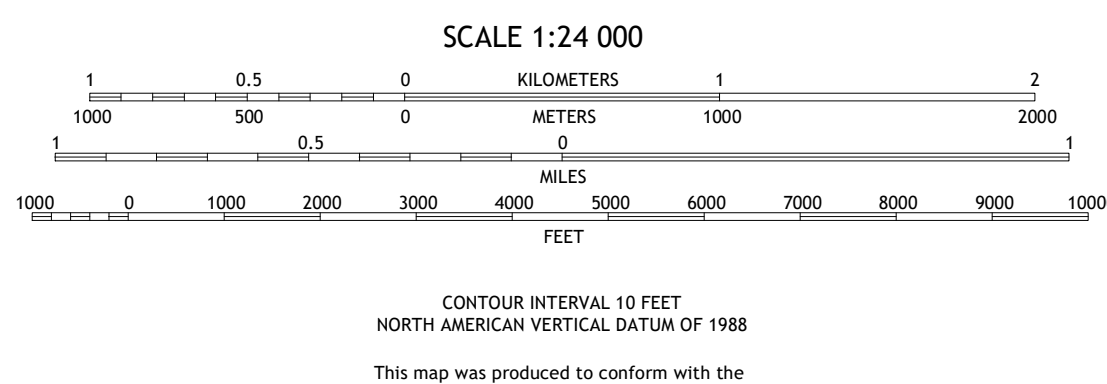
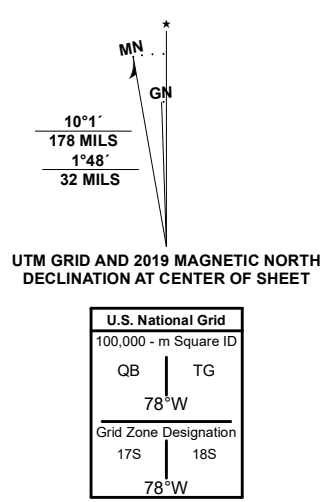


Produced by the United States Geological Survey
North American Datum of 1983 (NAD83)
World Geodetic System of 1984 (WGS84). Projection and
1 000-meter grid/Universal Transverse Mercator, Zone 17S18S
This map is not a legal document. Boundaries within government
reservations may not be shown. Obtain permission before
entering private lands.
Imagery.....NAIP, August 2018 - August 2018
Roads.....U.S. Census Bureau, 2016
Names.....GNIS, 1979 - 2022
Hydrography.....National Hydrography Dataset, 2002 - 2020
Contours.....National Elevation Dataset, 2021
Boundaries.....Multiple sources; see metadata file 2019 - 2021
Wetlands.....FWS National Wetlands Inventory 1994 - 2013



ADJOINING QUADRANGLES

1	2	3
4	5	6
7	8	9

1 Ferncliff
2 Pendleton
3 Buckner
4 Caledonia
5 Dabneys
6 Cartersville
7 Goochland
8 Perkinsville

