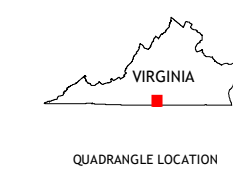
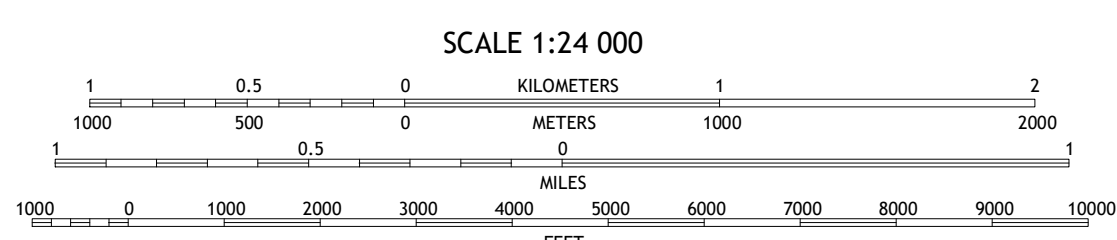
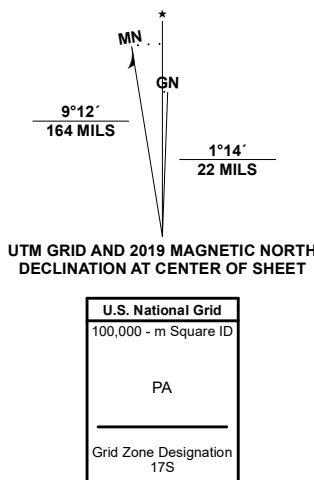


Produced by the United States Geological Survey  
North American Datum of 1983 (NAD83)  
World Geodetic System of 1984 (WGS84). Projection and 1 000-meter grid/Universal Transverse Mercator, Zone 17S  
This map is not a legal document. Boundaries may be generalized for this map scale. Private lands within government reservations may not be shown. Obtain permission before entering private lands.  
Imagery.....NAIP, August 2018 - August 2018  
Roads.....U.S. Census Bureau, 2016 - 2016  
Names.....GNIS, 1979 - 2022  
Hydrography.....National Hydrography Dataset, 2002 - 2018  
Contours.....National Elevation Dataset, 2021  
Boundaries.....Multiple sources; see metadata file 2019 - 2021  
Wetlands.....FWS National Wetlands Inventory 1982 - 1983



ADJOINING QUADRANGLES

1	2	3
4	5	6
7	8	

1 Vernon Hill  
2 Halifax  
3 Scottsburg  
4 Oak Level  
5 Omega  
6 Alton  
7 Cluster Springs  
8 Virginia

