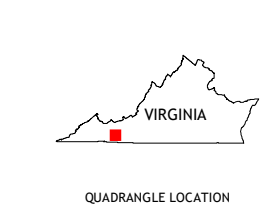
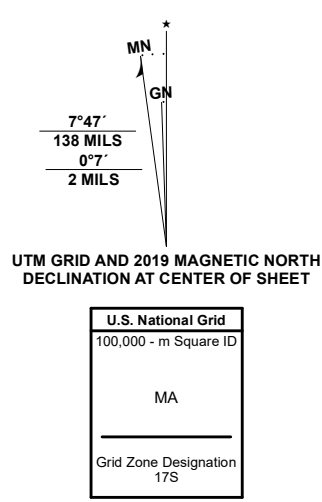


Produced by the United States Geological Survey

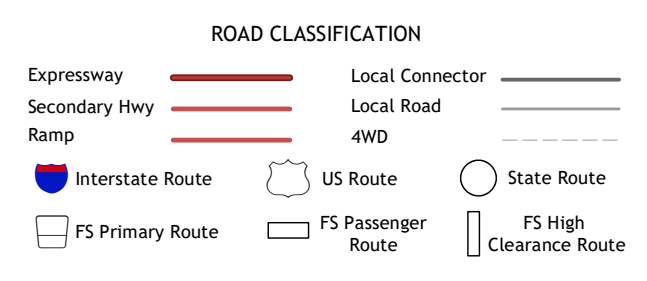
North American Datum of 1983 (NAD83)
World Geodetic System of 1984 (WGS84), Projection and
1 000-meter grid/Universal Transverse Mercator, Zone 17S
This map is not a legal document. Boundaries may be
generalized for this map scale. Private lands within government
reservations may not be shown. Obtain permission before
entering private lands.
Imagery.....NAIP, October 2018 - October 2018
Roads.....U.S. Census Bureau, 2016 - 2016
Roads within US Forest Service Lands.....FS Topo Data
with limited Forest Service updates, 2012
Names.....GNIS, 1979 - 2022
Hydrography.....National Hydrography Dataset, 2000 - 2018
Contours.....National Elevation Dataset, 2018 - 2021
Boundaries.....Multiple sources; see metadata file 2017 - 2021
Wetlands.....FWS National Wetlands Inventory 1983 - 2001



ADJOINING QUADRANGLES

1	2	3
4	5	
6	7	8

1 Rural Retreat
2 Crockett
3 Wytheville
4 Cedar Springs
5 Cripple Creek
6 Middle Fox Creek
7 Elk Creek
8 Briertop Mountain



Check with local Forest Service unit for current travel conditions and restrictions.
SPEEDWELL, VA
2022

