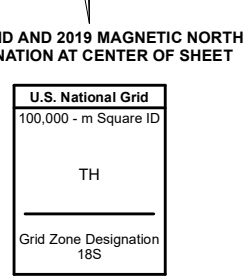
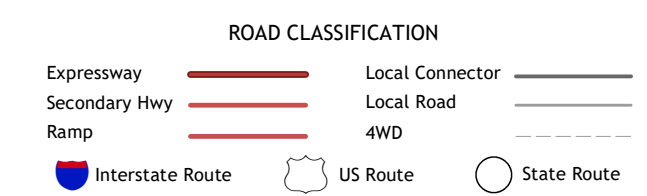
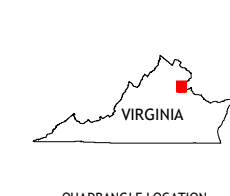


Produced by the United States Geological Survey

North American Datum of 1983 (NAD83) World Geodetic System of 1984 (WGS84) Projection and 1 000-meter grid/Universal Transverse Mercator, Zone 18S



CONTOUR INTERVAL 10 FEET NORTH AMERICAN VERTICAL DATUM OF 1988

Table with 3 columns and 3 rows showing adjacent quadrangles: 1 Somerville, 2 Joplin, 3 Quantico, 4 Scurk, 5 Wildwater, 6 Salem Church, 7 Fredericksburg, 8 Passapatany.

