

Produced by the United States Geological Survey

North American Datum of 1983 (NAD83) World Geodetic System of 1984 (WGS84) Projection and 1 000-meter grid/Universal Transverse Mercator, Zone 17S

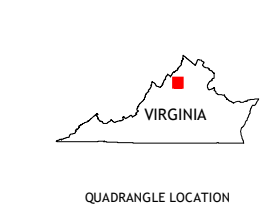
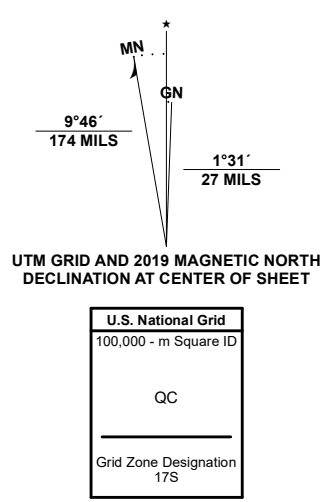
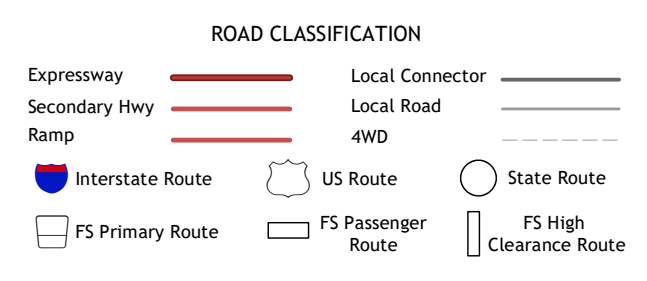


Table of adjoining quadrangles: 1 New Market, 2 Hamburg, 3 Luray, 4 Tenth Legion, 5 Big Meadows, 6 Elkton West, 7 Elkton East, 8 Fletcher



Check with local Forest Service unit for current travel conditions and restrictions.

STANLEY, VA 2022

