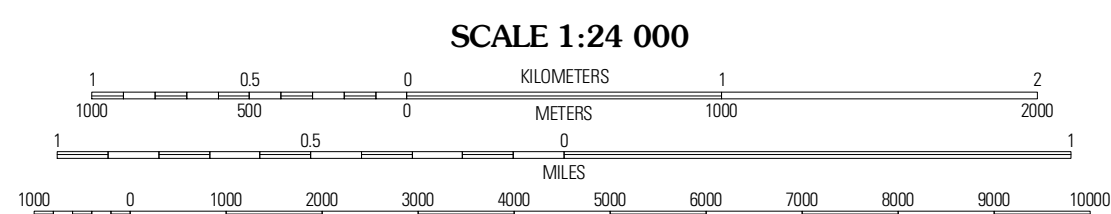
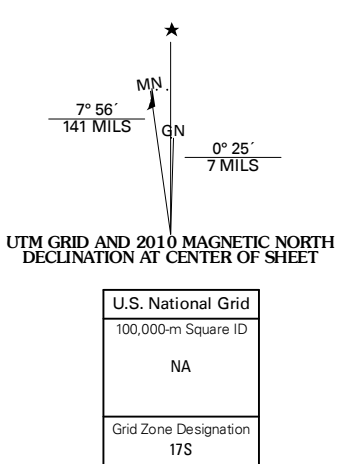




Produced by the United States Geological Survey
North American Datum of 1983 (NAD83)
Roads..... ©2006-2010 Tele Atlas
Names..... ©2006-2010 Tele Atlas
Hydrography..... National Hydrography Dataset, 2009
Contours..... National Elevation Dataset, 1999

Images..... N/AIP, June 2009 - July 2009
Roads..... ©2006-2010 Tele Atlas
Names..... ©2006-2010 Tele Atlas
Hydrography..... National Hydrography Dataset, 2009
Contours..... National Elevation Dataset, 1999



SCALE 1:24 000

CONTOUR INTERVAL 20 FEET
NORTH AMERICAN VERTICAL DATUM OF 1988

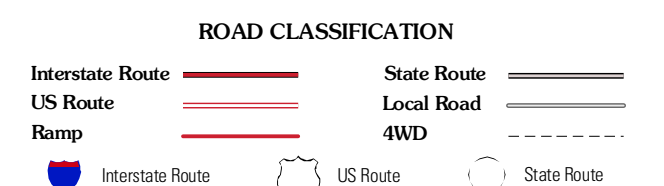
This map was produced to conform with version 0.5.10 of the draft USGS Standards for 7.5-Minute Quadrangle Maps. A metadata file associated with this product is draft version 0.5.11



QUADRANGLE LOCATION

Wills	Woolwine	Charity
Meadows of Dan	Stuart	Patrick Springs
Claughton	Stuart SE	Netteridge

ADJOINING 7.5' QUADRANGLES



STUART, VA
2010