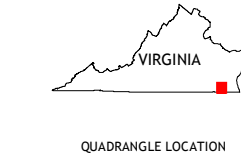
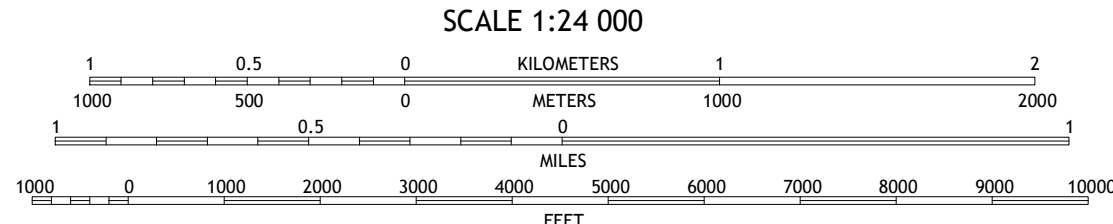
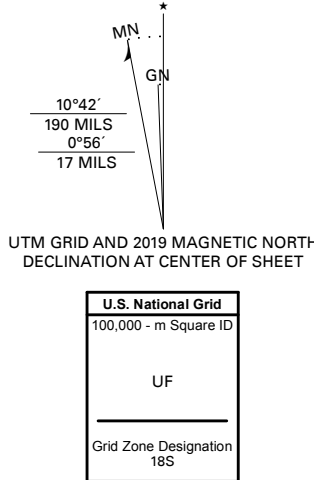


Produced by the United States Geological Survey

North American Datum of 1983 (NAD83)  
World Geodetic System of 1984 (WGS84) - Projection and  
1 000-meter grid/Universal Transverse Mercator, Zone 18S  
This map is not a legal document. Boundaries may be  
generalized for this map scale. Private lands within government  
reservations may not be shown. Obtain permission before  
entering private lands.

Imagery.....NAIP, July 2016 - September 2016  
Roads.....U.S. Census Bureau, 2016  
Names.....GNIS, 1979 - 2018  
Hydrography.....National Hydrography Dataset, 1899 - 2018  
Contours.....National Elevation Dataset, 2011 - 2015  
Boundaries.....Multiple sources; see metadata file 2017 - 2018  
Wetlands.....FWS National Wetlands Inventory 1989 - 2009



QUADRANGLE LOCATION

1	2	3
4	5	6
7	8	9

1 Windsor  
2 Chuckatuck  
3 Bowers Hill  
4 Buckhorn  
5 Lake Drummond NW  
6 Whaleyville  
7 Corapeake  
8 Lake Drummond

ROAD CLASSIFICATION		
Expressway	Local Connector	
Secondary Hwy	Local Road	
Ramp	4WD	
Interstate Route	US Route	State Route

SUFFOLK, VA  
2019



NSN 7540-01-604-1127  
USGS REF. NO. USGSX24K43606