USGS
science for a changing world

U.S. DEPARTMENT OF THE INTERIOR
U. S. GEOLOGICAL SURVEY

The National Map
US Topo

SUNRISE QUADRANGLE
VIRGINIA-WEST VIRGINIA
7.5-MINUTE SERIES

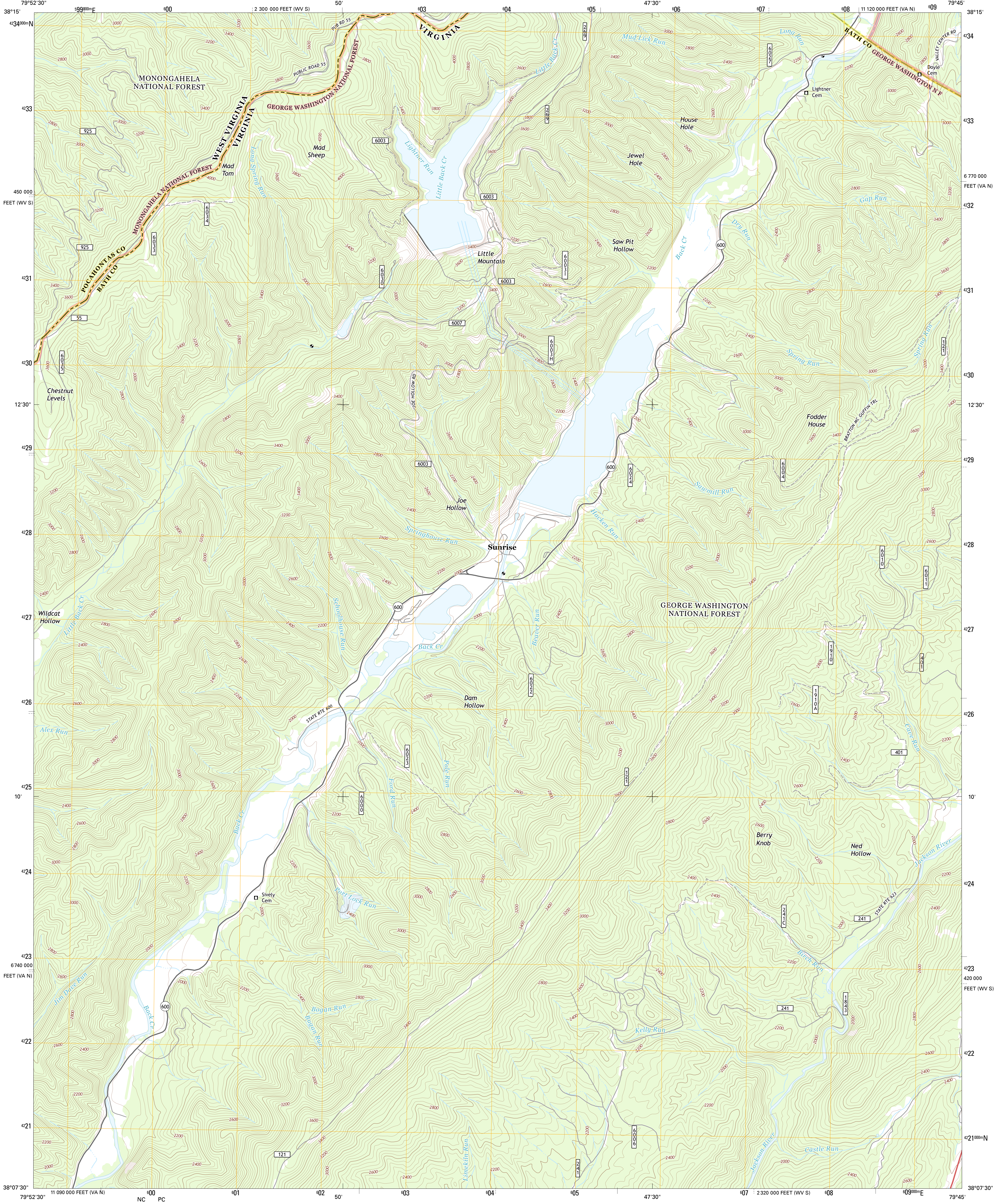
NC PC
79°52'30"
38°15'
599000m E
600
2 300 000 FEET (WV S)
50'
603
604
605
47'30"
606
607
608
11 120 000 FEET (VA N)
609
79°45'
4234000m N
4233
4232
4231
4230
4229
4228
4227
4226
4225
4224
4223
4222
4221
421000m N
450 000 FEET (WV S)
6 770 000 FEET (VA N)
12'30"
10'
6 740 000 FEET (VA N)
420 000 FEET (WV S)
38°07'30"
11 090 000 FEET (VA N)
601
602
2 320 000 FEET (WV S)
609000m E
MONONGAHELA NATIONAL FOREST
GEORGE WASHINGTON NATIONAL FOREST
WEST VIRGINIA
VIRGINIA
POCAHONTAS CO
BATH CO
BATH CO GEORGE WASHINGTON N F
PUB RD 55
PUBLIC ROAD 55
55
925
6003
6007
6030
6033
6034
6035
6031
6003H
6027
269
6024
6004
6010
6011
1910
1910A
401
121
6022
6023
6000
241
241C
1843
6006
600
STATE RTE 600
STATE RTE 623
JOE HOLLOW RD
VALLEY CENTER RD
BRATTON MC GUFFIN TRL
Mad Sheep
Mad Tom
Long Spring Run
Lightner Run
Little Back Cr
Little Mountain
Mud Lick Run
Long Run
Lightner Cem
Doyle Cem
House Hole
Jewel Hole
Saw Pit Hollow
Back Cr
Dry Run
Gap Run
Spring Run
Fodder House
Chestnut Levels
Joe Hollow
Springhouse Run
Sunrise
Sawmill Run
Hacken Run
Beaver Run
Schoolhouse Run
Wildcat Hollow
Dam Hollow
Alex Run
Pole Run
Ford Run
Cave Run
Berry Knob
Ned Hollow
Jackson River
Sively Cem
Port Lock Run
Birch Run
Jim Dave Run
Bogan Run
Bugan Run
Kelly Run
Limekiln Run
Castle Run

Produced by the United States Geological Survey
North American Datum of 1983 (NAD83)
World Geodetic System of 1984 (WGS84). Projection and 1 000-meter grid: Universal Transverse Mercator, Zone 17S
10 000-foot ticks: Virginia Coordinate System of 1983 (north zone), West Virginia Coordinate System of 1983 (south zone)

Imagery..............................NAIP, June 2012
Roads..............................©2006-2012 TomTom
Roads within US Forest Service Lands............FSTopo Data with limited Forest Service updates, 2013
Names..............................GNIS, 2013
Hydrography..............National Hydrography Dataset, 2012
Contours..............National Elevation Dataset, 2006
Boundaries..............Census, IBWC, IBC, USGS, 1972 - 2012

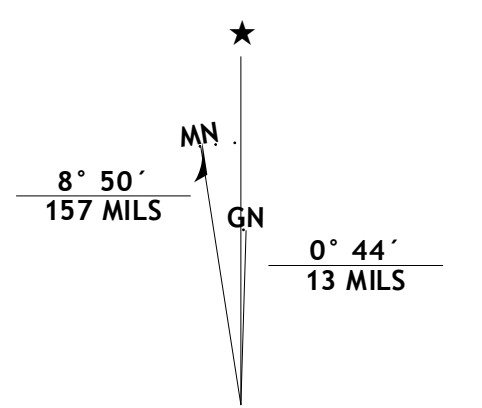
MN
GN
8° 50´
157 MILS
0° 44´
13 MILS

UTM GRID AND 2013 MAGNETIC NORTH DECLINATION AT CENTER OF SHEET

U.S. National Grid
100,000-m Square ID
600
NC | PC
Grid Zone Designation
17S

SCALE 1:24 000

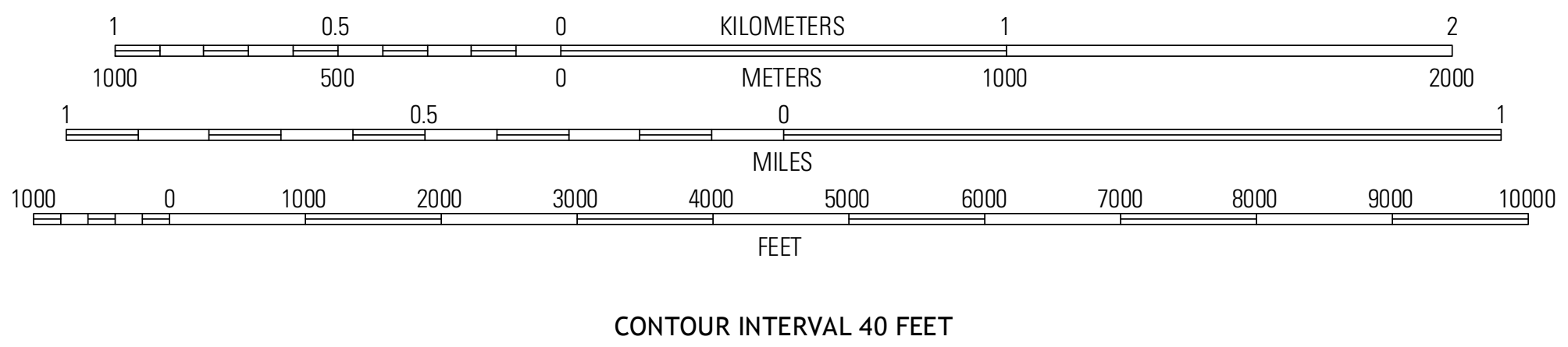
1
0.5
0
1
2
KILOMETERS
1000
500
0
1000
2000
METERS
1
0.5
0
1
MILES
1000
0
1000
2000
3000
4000
5000
6000
7000
8000
9000
10000
FEET

CONTOUR INTERVAL 40 FEET
NORTH AMERICAN VERTICAL DATUM OF 1988

This map was produced to conform with the
National Geospatial Program US Topo Product Standard, 2011.
A metadata file associated with this product is draft version 0.6.11

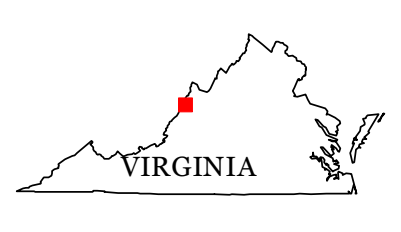

QUADRANGLE LOCATION

Clover Lick	Paddy Knob	Mustoe
Minnehaha Springs	Sunrise	Burnsville
Mountain Grove	Warm Springs	Bath Alum

ADJOINING 7.5' QUADRANGLES

ROAD CLASSIFICATION

Expressway	Local Connector
Secondary Hwy	Local Road
Ramp	4WD

Interstate Route
US Route
State Route
FS Primary Route
FS Passenger Route
FS High Clearance Route

Check with local Forest Service unit
for current travel conditions and restrictions.

SUNRISE, VA-WV
2013