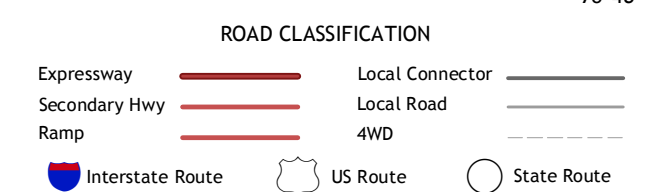
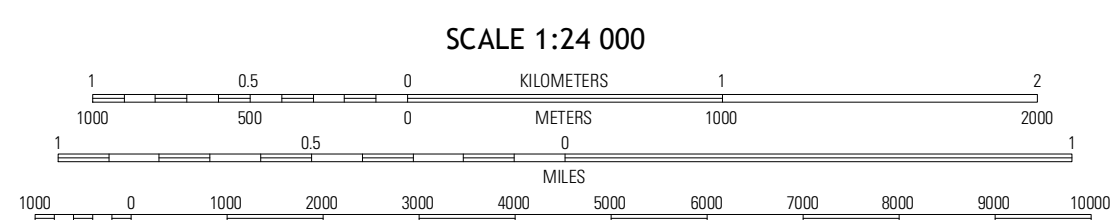
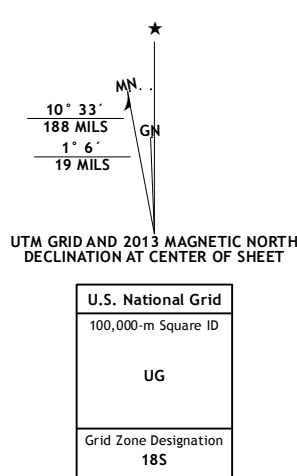




Produced by the United States Geological Survey  
North American Datum of 1983 (NAD83)  
World Geodetic System of 1984 (WGS84). Projection and  
1 000-foot ticks: Virginia Coordinate System of 1983 (south  
zone)



QUADRANGLE LOCATION

Brandon	Norge	Williamsburg
Claremont	Surry	Hog Island
Dendron	Runnymede	Bassons Castle

Imagery.....NAP, May 2012  
Roads.....©2006-2012 TomTom  
Names.....GNIS, 2013  
Hydrography.....National Hydrography Dataset, 2012  
Contours.....National Elevation Dataset, 2011  
Boundaries.....Census, IBWC, IBC, USGS, 1972 - 2012

CONTOUR INTERVAL 10 FEET  
NORTH AMERICAN VERTICAL DATUM OF 1988  
This map was produced to conform with the  
National Geospatial Program US Topo Product Standard, 2011.  
A metadata file associated with this product is draft version 0.6.11

**SURRY, VA**  
2013

ADJOINING 7.5 QUADRANGLES