

Produced by the United States Geological Survey
North American Datum of 1983 (NAD83)
World Geodetic System of 1984 (WGS84)
Projection and 1 000-meter grid: Universal Transverse Mercator, Zone 17S
10 000-foot ticks: Virginia Coordinate System of 1983 (south zone)
This map is not a legal document. Boundaries may be generalized for this map scale. Private lands within government reservations may not be shown. Obtain permission before entering private lands.
Imagery: NAIP, May 2014
Roads: U.S. Census Bureau, 2015-2016
Names: GNIS, 2016
Hydrography: National Hydrography Dataset, 2014
Contours: National Elevation Dataset, 2001
Boundaries: Multiple sources; see metadata file 1972-2016
Wetlands: FWS National Wetlands Inventory 1977-2014

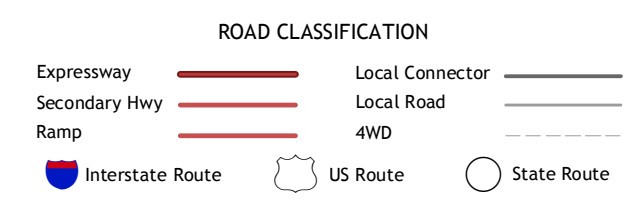
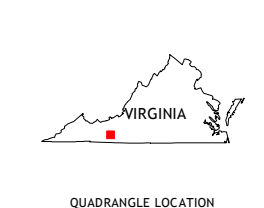
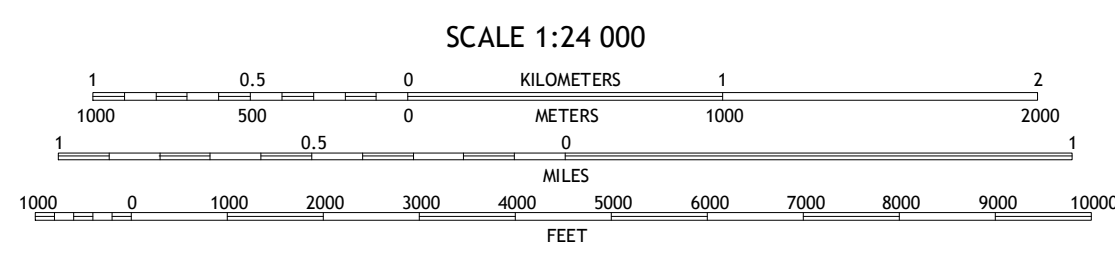
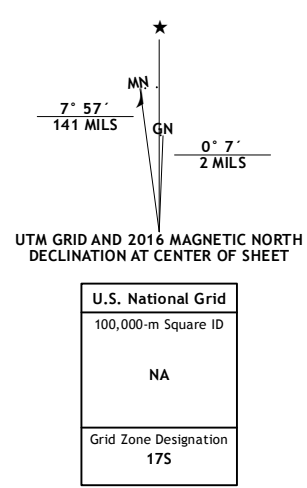


Table with 3 columns and 8 rows showing adjacent quadrangles: 1 Max Meadows, 2 Fosters Falls, 3 Hixwasee, 4 Austsville, 5 Hillsville, 6 Galax, 7 Woodlawn, 8 Fancy Gap.

SYLVATUS, VA 2016

