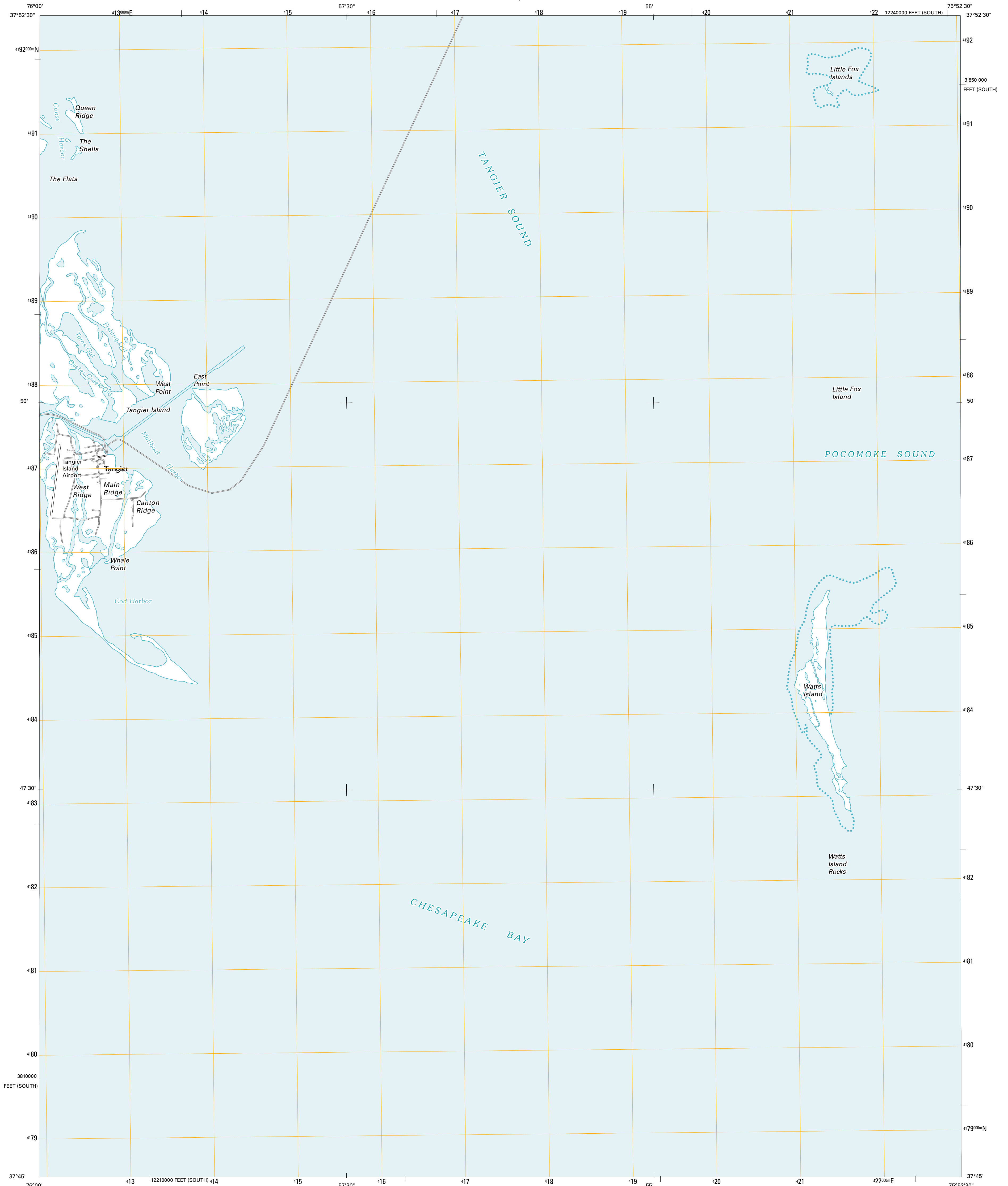




U.S. DEPARTMENT OF THE INTERIOR  
U. S. GEOLOGICAL SURVEY

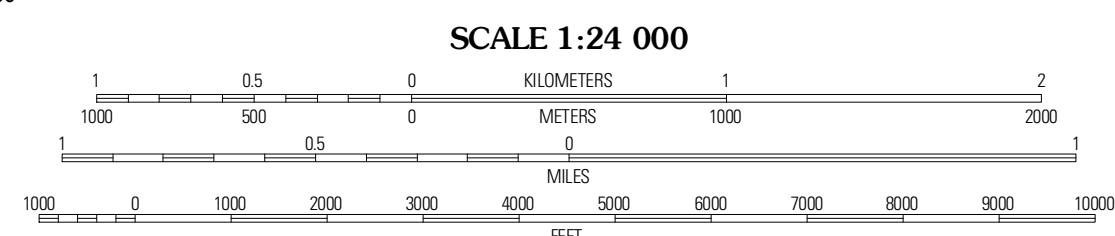
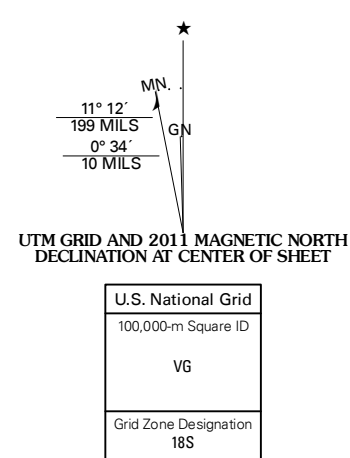


TANGIER ISLAND QUADRANGLE  
VIRGINIA  
7.5-MINUTE SERIES



Produced by the United States Geological Survey  
North American Datum of 1983 (NAD83)  
World Geospatial System of 1984 (WGS84). Projection and  
1 000-meter grid: Universal Transverse Mercator, Zone 18S  
10 000-foot ticks: Virginia Coordinate System of 1983 (south zone)

Imagery: NADP, August 2009  
Roads: ©2006-2010 Tele Atlas  
Names: GNIS, 2010  
Hydrography: National Hydrography Dataset, 2009  
Contours: Not Available



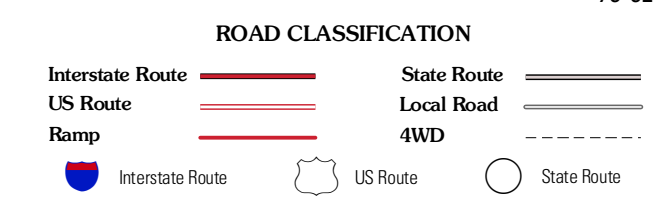
CONTOURS NOT PRESENT BECAUSE AVAILABLE ELEVATION DATA DO NOT MEET ACCURACY REQUIREMENTS  
This map was produced to conform with version 0.5.10 of the draft USGS Standards for 7.5-Minute Quadrangle Maps. A metadata file associated with this product is draft version 0.5.11



QUADRANGLE LOCATION

Exwell	Great Fox Island	Crisfield
Goose Island	Tangier Island	Chesapeake
West of Nantux Creek	Nantux Creek	Pungotague

ADJOINING 7.5 QUADRANGLES



TANGIER ISLAND, VA  
2011