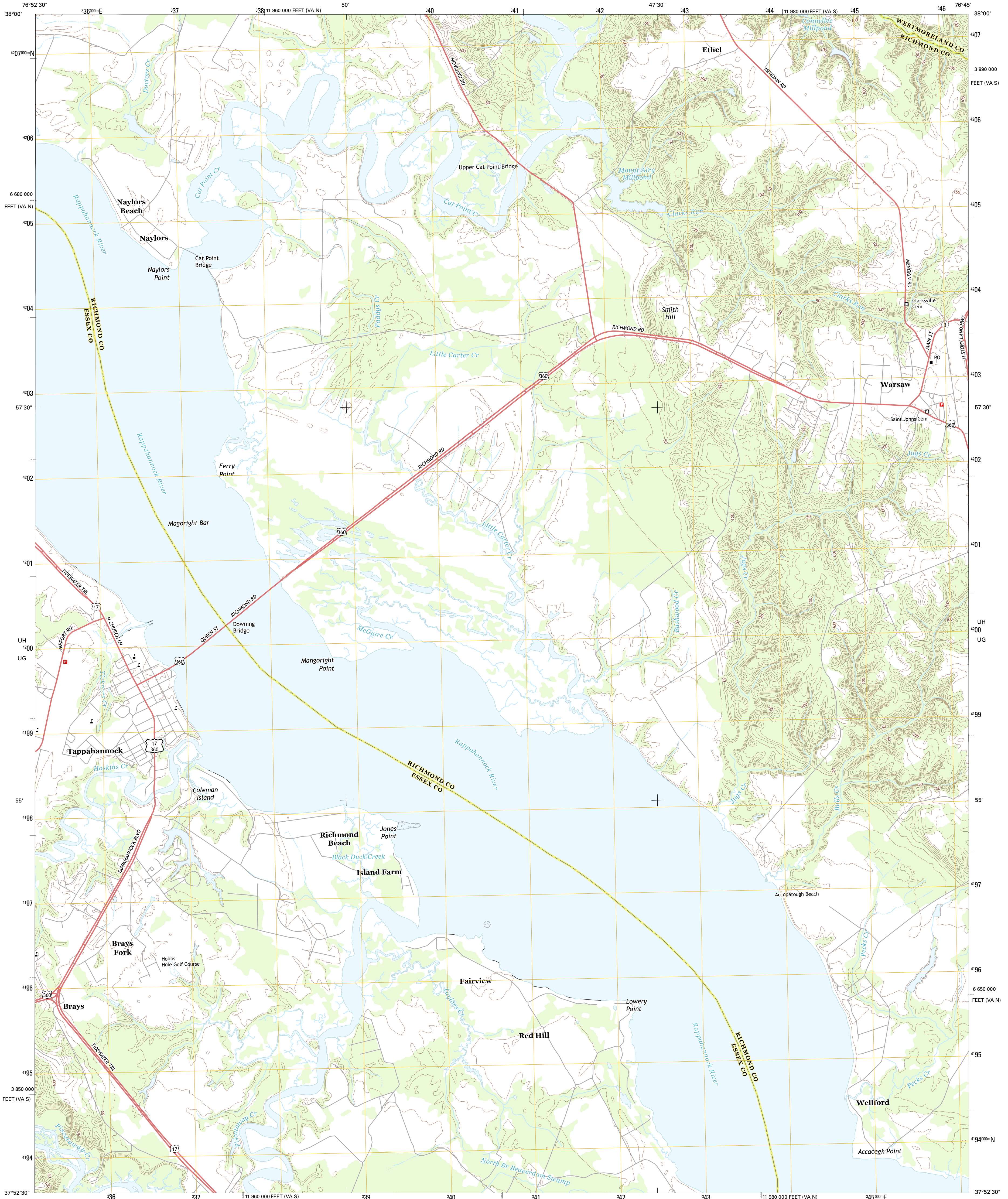




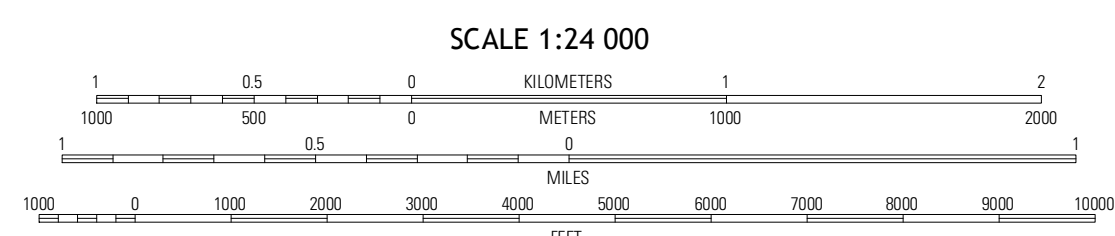
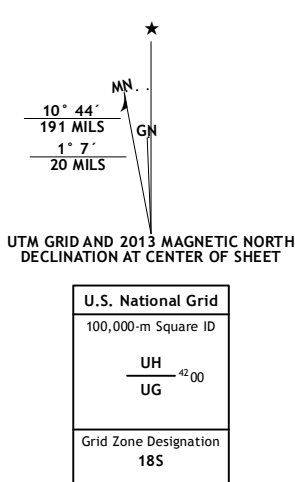
U.S. DEPARTMENT OF THE INTERIOR  
U. S. GEOLOGICAL SURVEY



TAPPAHANNOCK QUADRANGLE  
VIRGINIA  
7.5-MINUTE SERIES

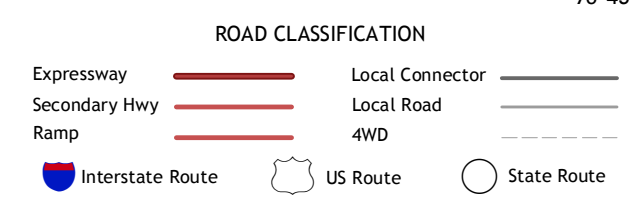


Produced by the United States Geological Survey  
North American Datum of 1983 (NAD83)  
World Geodetic System of 1984 (WGS84) Projection and  
1 000-meter grid; Universal Transverse Mercator, Zone 18S  
10 000-foot ticks: Virginia Coordinate System of 1983 (south and  
north zones)



QUADRANGLE LOCATION

|                  |              |             |
|------------------|--------------|-------------|
| Champlain        | Montross     | Machodoc    |
| Mount<br>Landing | Tappahannock | Haynesville |
| Milks<br>Tavern  | Dumville     | Moratico    |



Imagery.....N.A.I.P. May 2012  
Roads.....©2006-2012 TomTom  
Names.....GNIS, 2013  
Hydrography.....National Hydrography Dataset, 2012  
Contours.....National Elevation Dataset, 2012  
Boundaries.....Census, IBC, USGS, 1972 - 2012

This map was produced to conform with the  
National Geospatial Program US Topo Product Standard, 2011.  
A metadata file associated with this product is draft version 0.6.11

TAPPAHANNOCK, VA  
2013

ADJOINING 7.5 QUADRANGLES