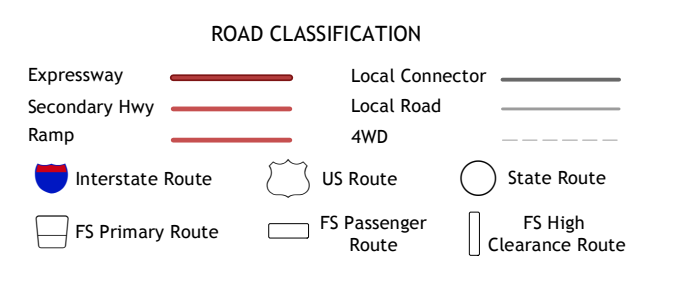
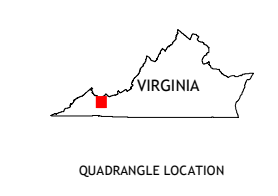



Produced by the United States Geological Survey
North American Datum of 1983 (NAD83)
World Geodetic System of 1984 (WGS84). Projection and 1 000-meter grid: Universal Transverse Mercator, Zone 17S
This map is not a legal document. Boundaries may be generalized for this map scale. Private lands within government reservations may not be shown. Obtain permission before entering private lands.



ADJOINING QUADRANGLES

1	2	3
4	5	6
7	8	9

1 Amonate
2 Tazewell North
3 Tiptop
4 Pounding Mill
5 Hachinson Rock
6 Bradford
7 Chatham Hill
8 Nebo

Check with local Forest Service unit for current travel conditions and restrictions.

TAZEWELL SOUTH, VA
2019

