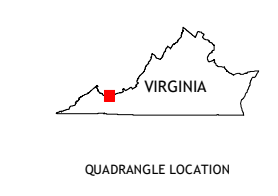
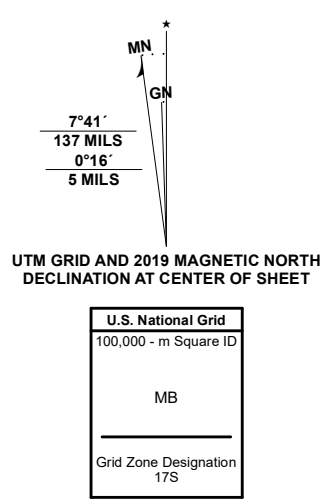
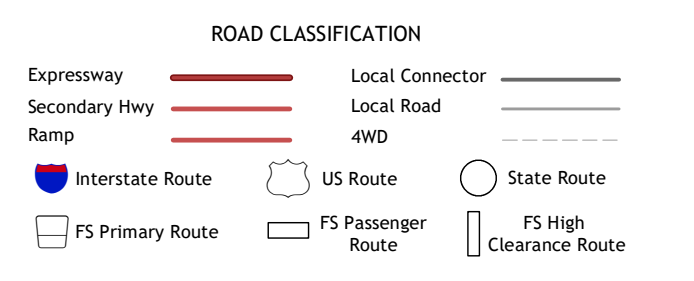


Produced by the United States Geological Survey
North American Datum of 1983 (NAD83)
World Geodetic System of 1984 (WGS84)
This map is not a legal document. Boundaries may be generalized for this map scale. Private lands within government reservations may not be shown. Obtain permission before entering private lands.



ADJOINING QUADRANGLES table with 8 cells containing numbers 1-8 and corresponding place names like Gary, Anawalt, Bramwell, etc.



Check with local Forest Service unit for current travel conditions and restrictions.

TIPTOP, VA 2022

