

Produced by the United States Geological Survey

North American Datum of 1983 (NAD83) World Geodetic System of 1984 (WGS84) Projection and 1 000-meter grid/Universal Transverse Mercator, Zone 17S This map is not a legal document. Boundaries may be generalized for this map scale. Private lands within government reservations may not be shown. Obtain permission before entering private lands.

Imagery: NAIP, October 2018 - October 2018 U.S. Census Bureau, 2016 Names: GNS, 1979 - 2022 Hydrography: National Hydrography Dataset, 2002 - 2018 Contours: National Elevation Dataset, 2021 Boundaries: Multiple sources; see metadata file 2019 - 2021 Wetlands: FWS National Wetlands Inventory 2012

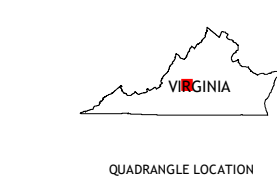
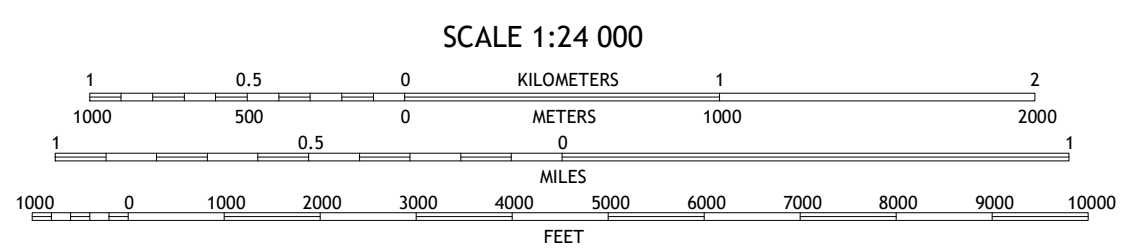
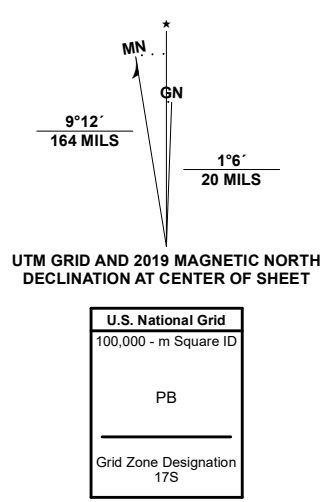


Table with 3 columns and 4 rows showing adjacent quadrangles and their names: 1 Buena Vista, 2 Forks of Buffalo, 3 Piney River, 4 Big Island, 5 Amherst, 6 Boonsboro, 7 Lynchburg, 8 Kelly.

