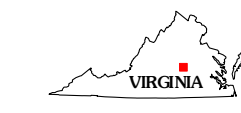
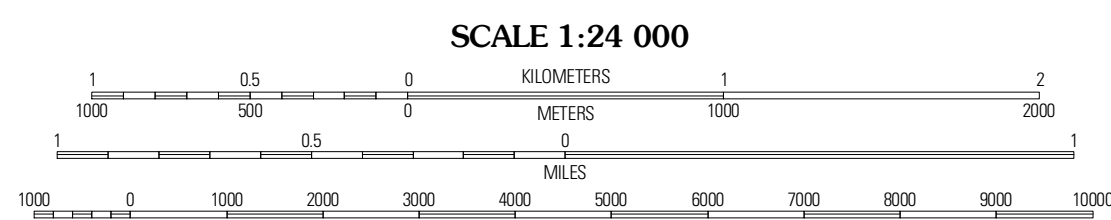
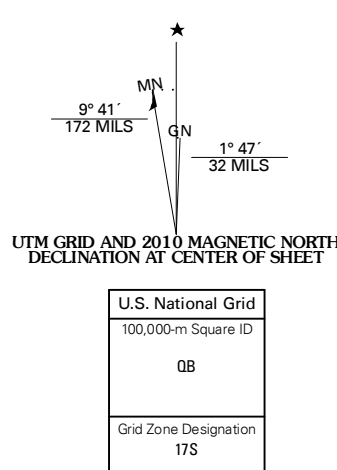




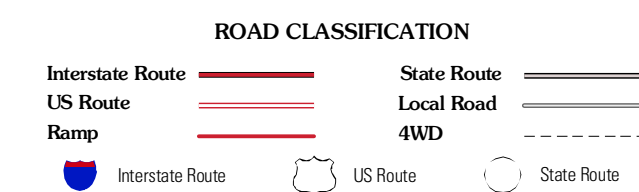
Produced by the United States Geological Survey
North American Datum of 1983 (NAD83)
Roads: ©2006-2010 Tele Atlas
Names: ©2006-2010 National Geographic
Hydrography: ©2006-2010 National Hydrography Dataset, 2009
Contours: ©2006-2010 National Elevation Dataset, 2008



QUADRANGLE LOCATION

Lakeside Village	Carterville	Gochland
Whiteville	Trenholm	Powhatan
Cumberland	Ballsville	Chula

ADJOINING 7.5 QUADRANGLES



TRENHOLM, VA
2010