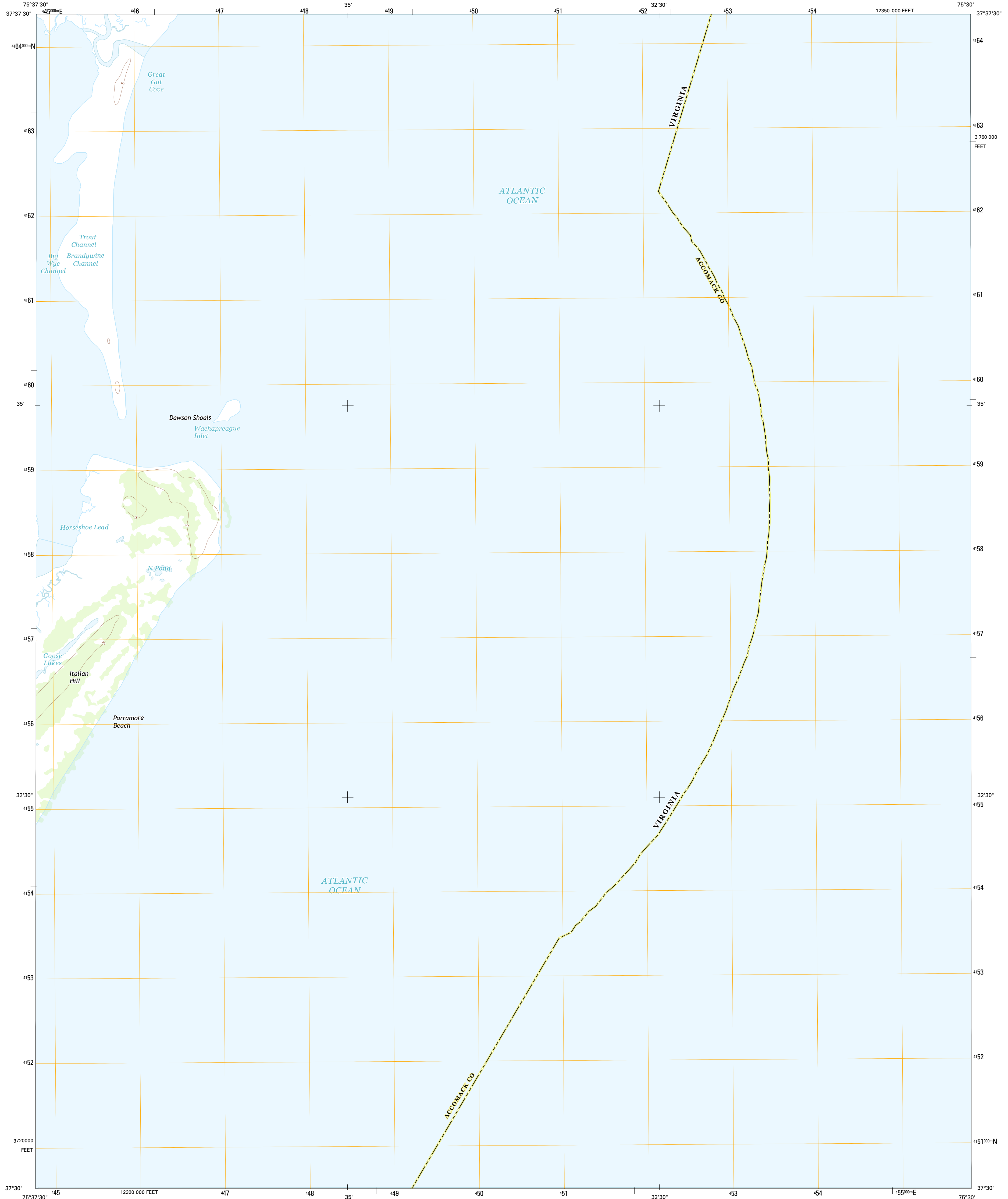




U.S. DEPARTMENT OF THE INTERIOR  
U. S. GEOLOGICAL SURVEY

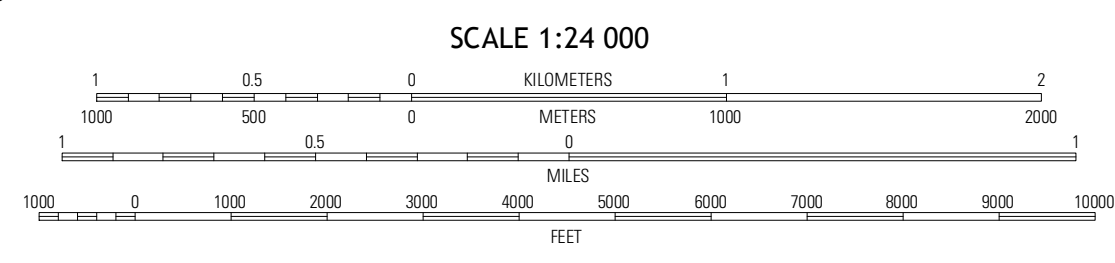
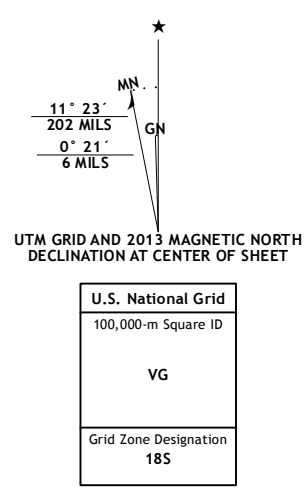


WACHAPREAGUE OE E QUADRANGLE  
VIRGINIA-ACCOMACK CO.  
7.5-MINUTE SERIES



Produced by the United States Geological Survey  
North American Datum of 1983 (NAD83)  
World Geodetic System of 1984 (WGS84). Projection and  
1 000-meter grid: Universal Transverse Mercator, Zone 18S  
10 000-foot ticks: Virginia Coordinate System of 1983 (south  
zone)

Imagery.....NAIP, May 2012  
Roads.....©2006-2012 TomTom  
Names.....GNIS, 2013  
Hydrography.....National Hydrography Dataset, 2012  
Contours.....Not Available  
Boundaries.....Census, BWC, IBC, USGS, 1972 - 2012

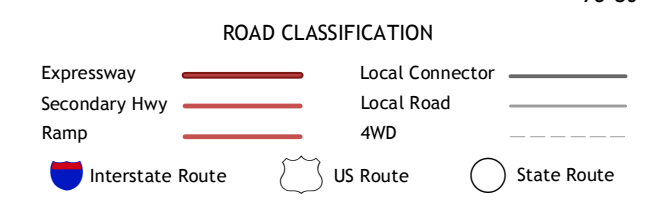


CONTOURS NOT PRESENT BECAUSE AVAILABLE ELEVATION  
DATA DO NOT MEET ACCURACY REQUIREMENTS  
This map was produced to conform with the  
National Geospatial Program US Topo Product Standard, 2011.  
A metadata file associated with this product is draft version 0.6.11



QUADRANGLE LOCATION

|              |                   |
|--------------|-------------------|
| Accomack     | Metompkin Inlet   |
| Wachapreague | Wachapreague OE E |
| Quibby Inlet |                   |



WACHAPREAGUE OE E, VA  
2013

ADJOINING 7.5 QUADRANGLES