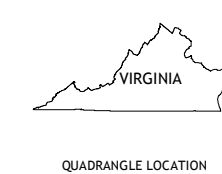
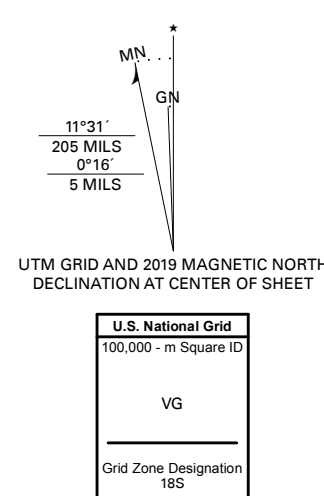


Produced by the United States Geological Survey

North American Datum of 1983 (NAD83), Projection and 1 000-meter grid; Universal Transverse Mercator, Zone 18S. This map is not a legal document. Boundaries may be generalized for this map scale. Private lands within government reservations may not be shown. Obtain permission before entering private lands.

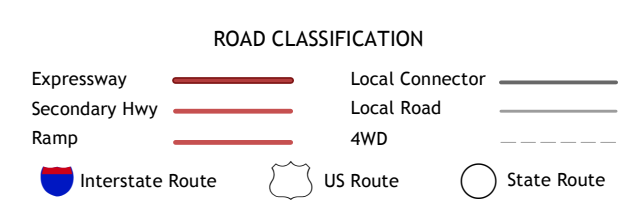
Imagery: NAIP, June 2016 - September 2016
Roads: U.S. Census Bureau, 2016
Names: GNIS, 1979
Hydrography: National Hydrography Dataset, 2004 - 2018
Contours: National Elevation Dataset, 2017
Boundaries: Multiple sources; see metadata file 2017 - 2018
Wetlands: FWS National Wetlands Inventory 2008 - 2011



ADJOINING QUADRANGLES

| | | |
|---|---|---|
| 1 | 2 | 3 |
| 4 | 5 | 6 |

1 Hallwood
2 Chincoteague West
3 Chincoteague East
4 Bloxom
5 Chincoteague East OE S
6 Metomkin Inlet



This map was produced to conform with the National Geospatial Program US Topo Product Standard, 2011. A metadata file associated with this product is draft version 0.6.18

