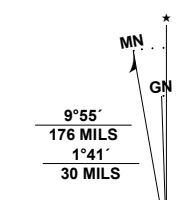


**Produced by the United States Geological Survey**

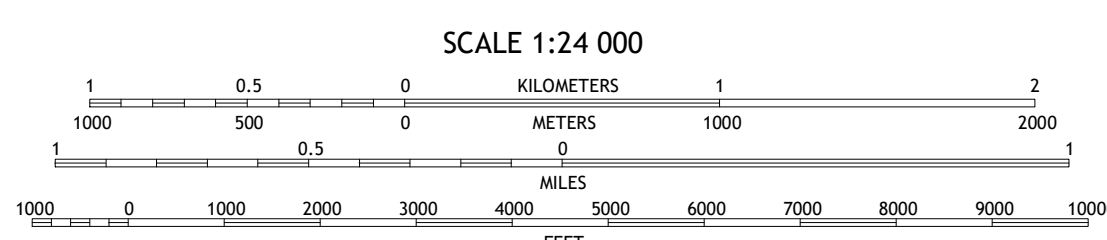
North American Datum of 1983 (NAD83)  
World Geodetic System of 1984 (WGS84), Projection and  
1 000-meter grid/Universal Transverse Mercator, Zone 18S  
This map is not a legal document. Boundaries may be  
generalized for this map scale. Private lands within government  
reservations may not be shown. Obtain permission before  
entering private lands.

Imagery	.....N.AIP, October 2018 - October 2018
Roads	.....U.S. Census Bureau, 2016 - 2016
Names	.....GNIS, 1979 - 2022
Hydrography	.....National Hydrography Dataset, 2004 - 2018
Contours	.....National Elevation Dataset, 2021
Boundaries	.....Multiple sources; see metadata file 2019 - 2021
Wetlands	.....FWS National Wetlands Inventory 1982 - 2000

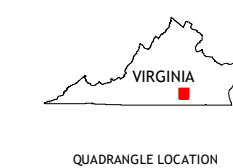


UTM GRID AND 2019 MAGNETIC NORTH DECLINATION AT CENTER OF SHEET

U.S. National Grid	100,000 - m Square ID
TF	Grid Zone Designation
	18S



CONTOUR INTERVAL 10 FEET  
NORTH AMERICAN DATUM OF 1988  
This map was produced to conform with the  
National Geospatial Program US Topo Product Standard.



QUADRANGLE LOCATION

1	2	3
4	5	6
7	8	

ADJOINING QUADRANGLES

- 1 Blackstone East
- 2 Darvills
- 3 DeWitt
- 4 Danielstown
- 5 McKenney
- 6 Alberta
- 7 Lawrenceville
- 8 Smoky Ordinary

**ROAD CLASSIFICATION**

- Expressway
- Secondary Hwy
- Local Road
- Interstate Route
- US Route
- State Route
- Local Connector
- Local Road
- 4WD

**WARFIELD, VA**  
2022

