

Produced by the United States Geological Survey

North American Datum of 1983 (NAD83) World Geodetic System of 1984 (WGS84) Projection and 1 000 meter grid/Universal Transverse Mercator, Zone 17S This map is not a legal document. Boundaries may be generalized for this map scale. Private lands within government reservations may not be shown. Obtain permission before entering private lands.

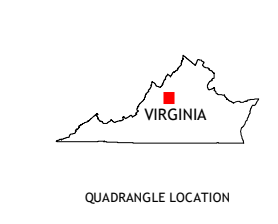
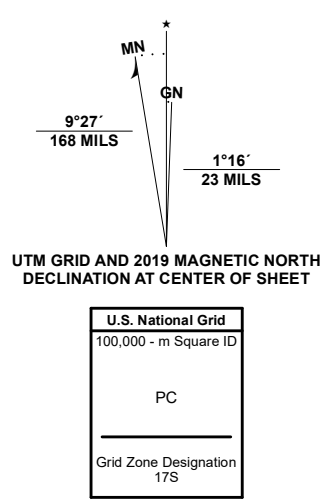
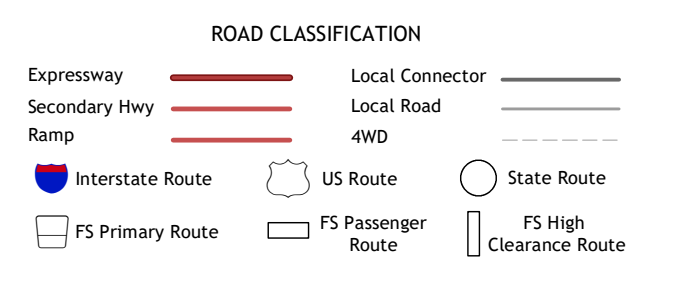


Table with 3 columns and 3 rows showing adjacent quadrangles: 1 Staunton, 2 Fort Defiance, 3 Crimora, 4 Squarts Draft, 5 Waynesboro East, 6 Big Levels, 7 Sherando, 8 Greenfield.



Check with local Forest Service unit for current travel conditions and restrictions. WAYNESBORO WEST, VA 2022

