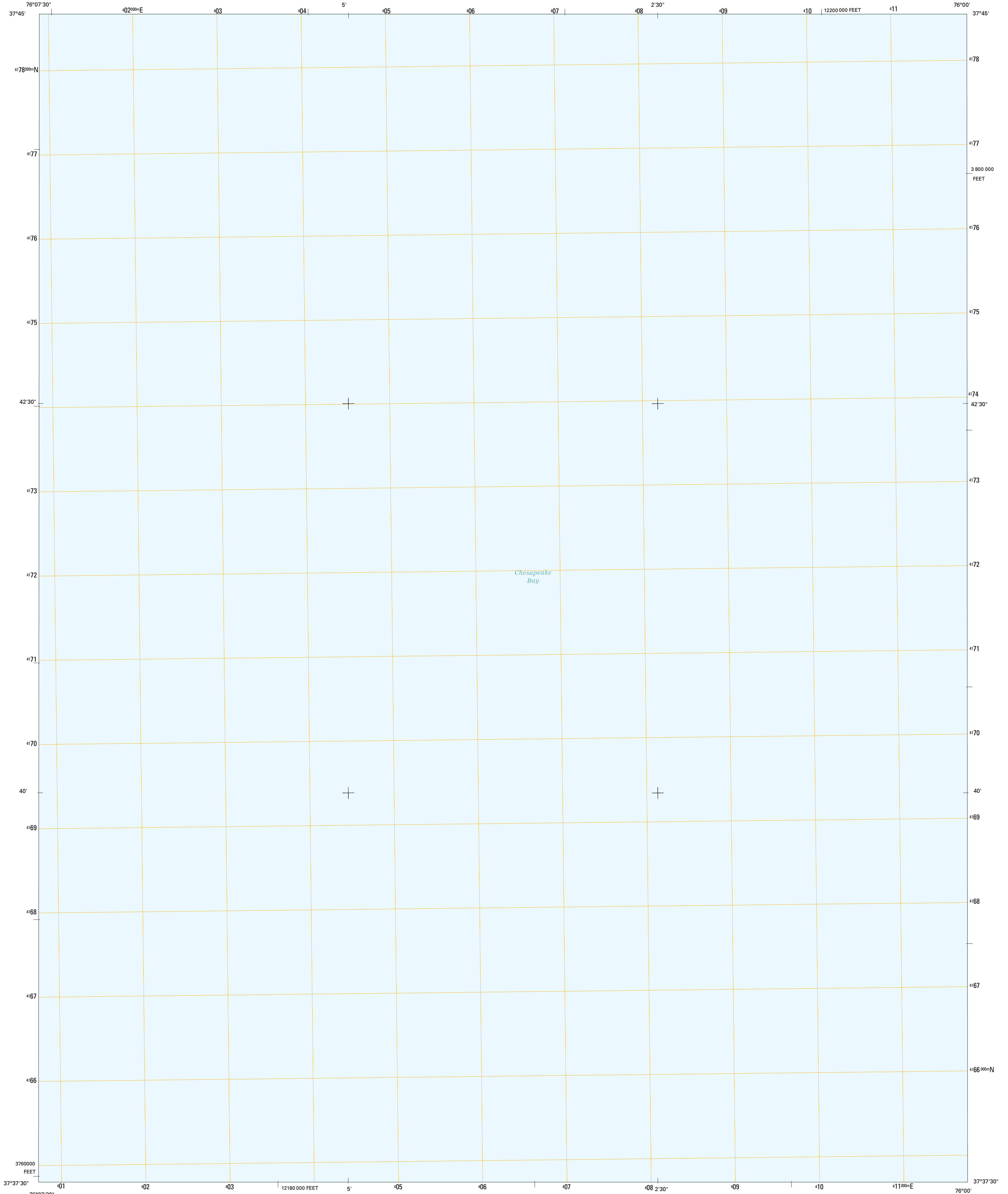




U.S. DEPARTMENT OF THE INTERIOR  
U. S. GEOLOGICAL SURVEY

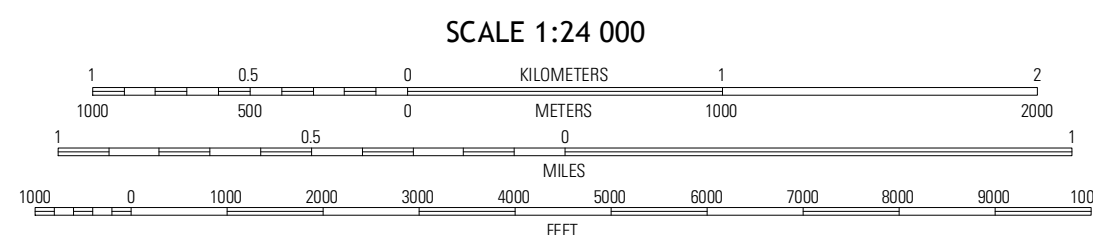
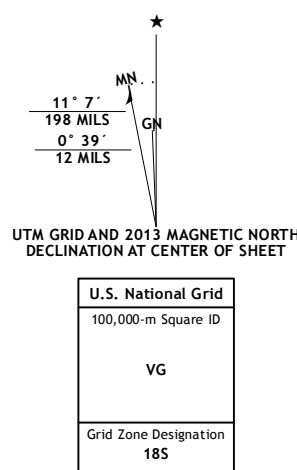


WEST OF NANDUA CREEK QUADRANGLE  
VIRGINIA-ACCOMACK CO.  
7.5-MINUTE SERIES



Produced by the United States Geological Survey  
North American Datum of 1983 (NAD83)  
World Geodetic System of 1984 (WGS84), Projection and  
1 000-meter grid: Universal Transverse Mercator, Zone 18S  
10 000-foot ticks: Virginia Coordinate System of 1983 (south zone)

Imagery.....Not Available  
Roads.....©2006-2012 TomTom  
Names.....GNIS, 2013  
Hydrography.....National Hydrography Dataset, 2009  
Contours.....Not Available  
Boundaries.....Census, IBWC, IBC, USGS, 1972 - 2012



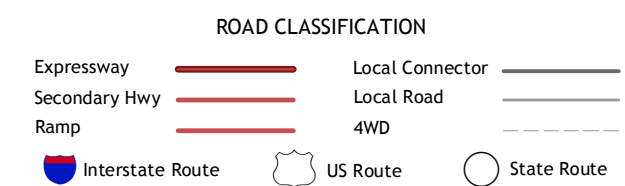
CONTOURS NOT PRESENT BECAUSE AVAILABLE ELEVATION DATA DO NOT MEET ACCURACY REQUIREMENTS

This map was produced to conform with the National Geospatial Program US Topo Product Standard, 2011. A metadata file associated with this product is draft version 0.6.11



QUADRANGLE LOCATION

East of Reedville	Goose Island	Tingler Island
East of Fleets Bay	West of Nandua Creek	Nandua Creek
East of Deltaville	West of Jamesville	Jamesville



WEST OF NANDUA CREEK, VA  
2013

ADJOINING 7.5 QUADRANGLES