

Produced by the United States Geological Survey

North American Datum of 1983 (NAD83) World Geodetic System of 1984 (WGS84) Projection and 1 000-meter grid/Universal Transverse Mercator, Zone 18S

This map is not a legal document. Boundaries may be generalized for this map scale. Private lands within government reservations may not be shown. Obtain permission before entering private lands.

Imagery: NAIP, August 2018 - August 2018; Roads: U.S. Census Bureau, 2016; Names: GNIS, 1979 - 2022; Hydrography: National Hydrography Dataset, 2005 - 2021; Contours: National Elevation Dataset, 2021; Boundaries: Multiple sources; see metadata file 2019 - 2021; Wetlands: FWS National Wetlands Inventory 2009 - 2012

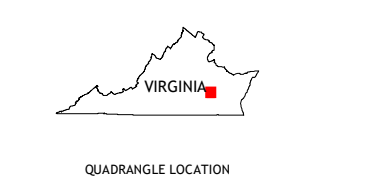
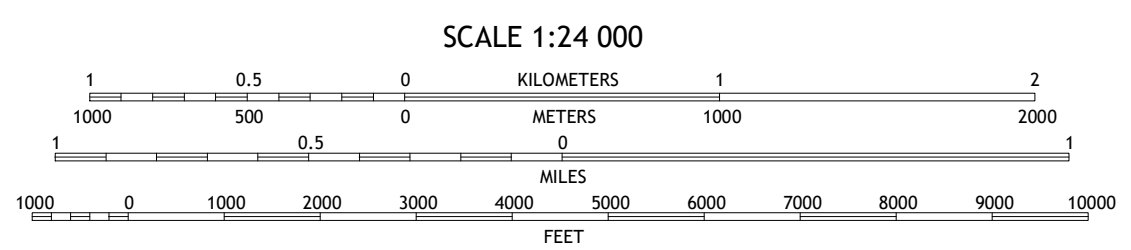
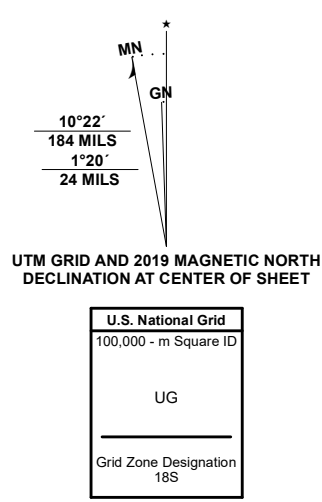


Table with 3 columns and 8 rows showing adjacent quadrangles: 1 Dutch Gap, 2 Roxbury, 3 Providence Forge, 4 Hopewell, 5 Charles City, 6 Prince George, 7 Disputanta North, 8 Sevedge

