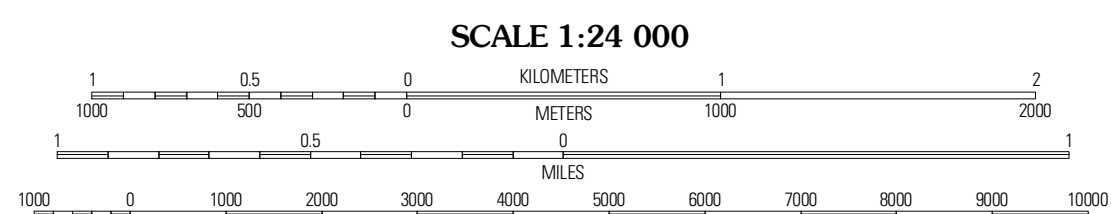



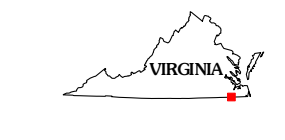


Produced by the United States Geological Survey
North American Datum of 1983 (NAD83)
World Geodetic System of 1984 (WGS84). Projection and
1 000-meter grid, Universal Transverse Mercator, Zone 18S
10 000-foot ticks: Virginia Coordinate System of 1983
(south zone) and North Carolina Coordinate System of 1983

Imagery: NADIP, July 2009
Roads: ©2006-2010 Tele Atlas
Names: ©2008 GNIS, 2008
Hydrography: National Hydrography Dataset, 2009
Contours: National Elevation Dataset, 1999



CONTOUR INTERVAL 10 FEET
NORTH AMERICAN VERTICAL DATUM OF 1988
This map was produced to conform with version 0.5.10 of the
draft USGS Standards for 7.5-Minute Quadrangle Maps.
A metadata file associated with this product is draft version 0.5.11



QUADRANGLE LOCATION

Holland	Buckhorn	Suffolk
Gates	Whaleyville	Corapeake
Gatesville	Merchant Millpond	Sunbury

ADJOINING 7.5' QUADRANGLES

